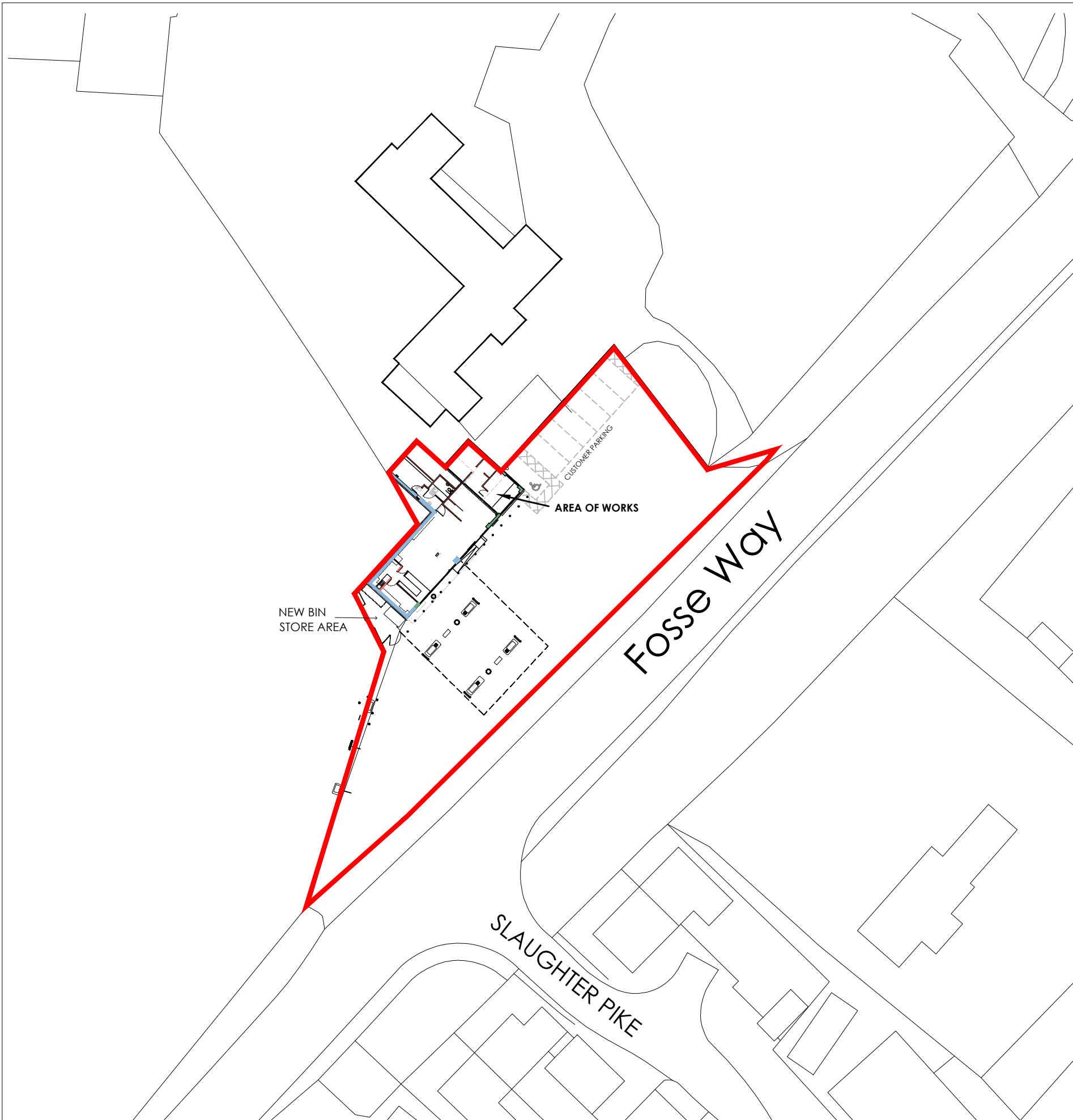


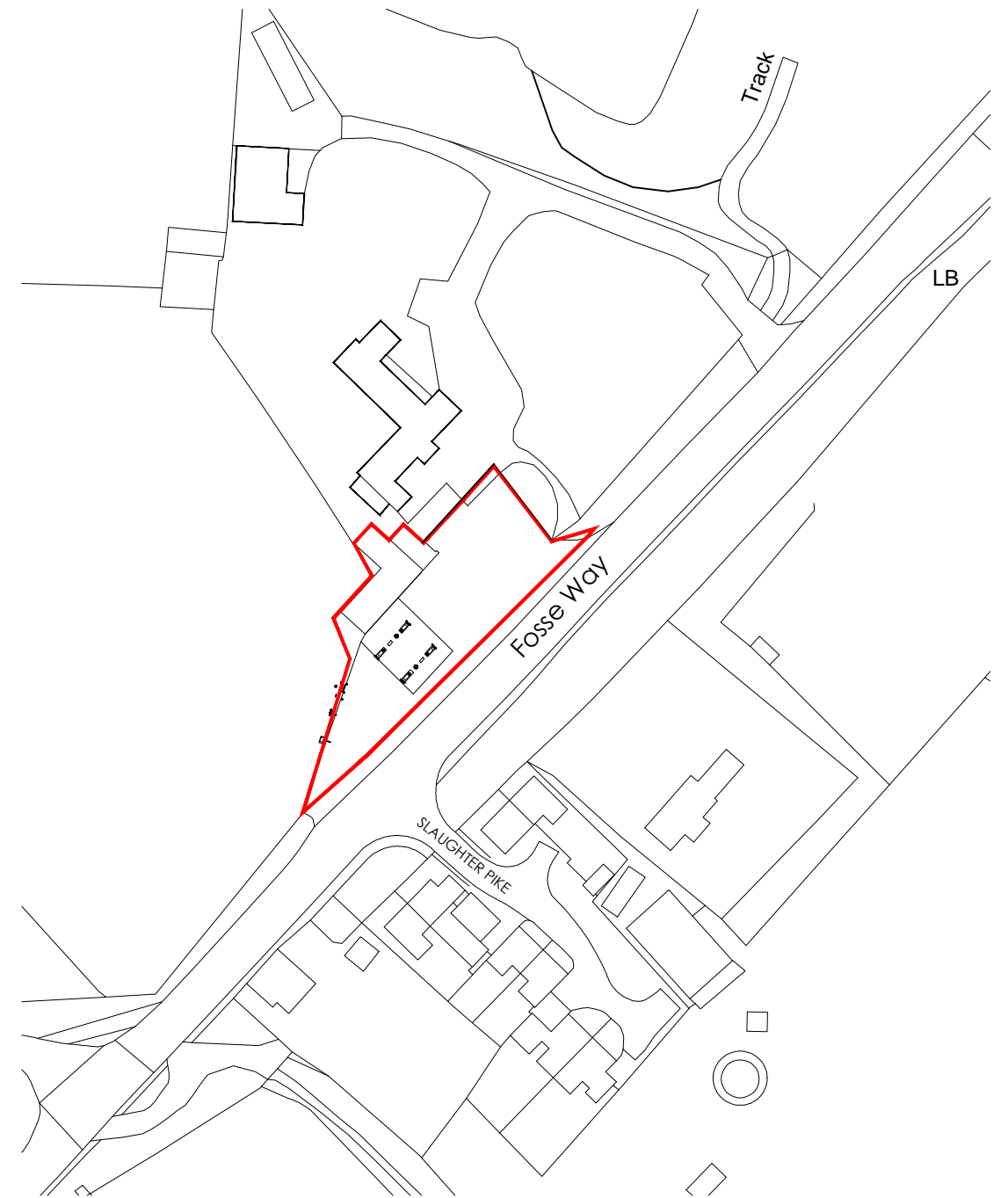
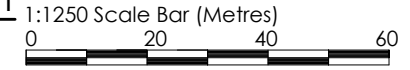
PLANNING AND LICENSING COMMITTEE
8 May 2024
ADDITIONAL PAGES (Published 08.05.2024)

AVAILABLE FOR PUBLIC INSPECTION UNDER THE PROVISIONS OF THE LOCAL GOVERNMENT (ACCESS TO INFORMATION) ACT 1985

ADDITIONAL REPRESENTATIONS ON AGENDA ITEMS : Page 1 - 2		
Agenda No:	Ref No:	Content:
10	22/03418/FUL <i>(Fosseway Service Station Fosseway Lower Slaughter)</i>	<p>Case Officer Update:</p> <p>Please see attached revised Site Location and Block Plan - WPS-MFG-527-P-01 Rev C to show updated parking layout and location of bin area</p> <p>Update to Case Officer Report:</p> <p>Page 67 - 12. Proposed Conditions:</p> <p>Condition 2 updated to reference revised Site Location and Block Plan:</p> <p>2. The development hereby permitted shall be implemented in strict accordance with the following approved plans: FOSSE-WPS-MFG-527-P-01 Rev C, FOSSE-WPS-MFG-527-P04 Rev E, FOSSE-WPS-MFG-527-P-05 Rev D, WPS-MFG-527-P-06 Rev C</p> <p>Reason: For purposes of clarity and for the avoidance of doubt, in accordance with the National Planning Policy Framework.</p>



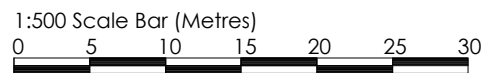
Location Plan
Scale 1:1250



Ordnance Survey, (c) Crown Copyright 2018. All rights reserved. Licence number 100022432



Block Plan
Scale 1:500



SCHEDULE OF AREAS	
Site Area (Red Line):	1,280m ² / 0.1280ha / 0.316acres

- C 26/04/24 D.S. Block plan site layout corrected - bin area location & parking layout updated.
- B 07/11/22 M.S. Revised site layout added, site features corrected.
- A 14/10/22 D.S. Bin area note added
- ~ 13/08/22 L.O. Drawing created

CLIENT	
mfg Gladstone Place 36-38 Upper Marlborough Road St Albans, AL1 3UU	
PROJECT LOCATION	
Fosse Way Service Station Fosse Way, Lower Slaughter GL54 2EY	
DRAWING	
Block & Location Plan	
<small>The Cart Shed, Amberley Court, Amberley Lane, Millford, Surrey, GU8 5EB, United Kingdom Tel: +44 (0)1483 424704 Email: enquires@wyethprojects.com © This drawing is the copyright of WYETH PROJECTS SERVICES Ltd.</small>	
Date:	Drawn By:
September 2022	L.O.
Scale:	Dwg No:
1:1250, 1:500	WPS-MFG-527-P-01
	Rev:
	C

PLANNING