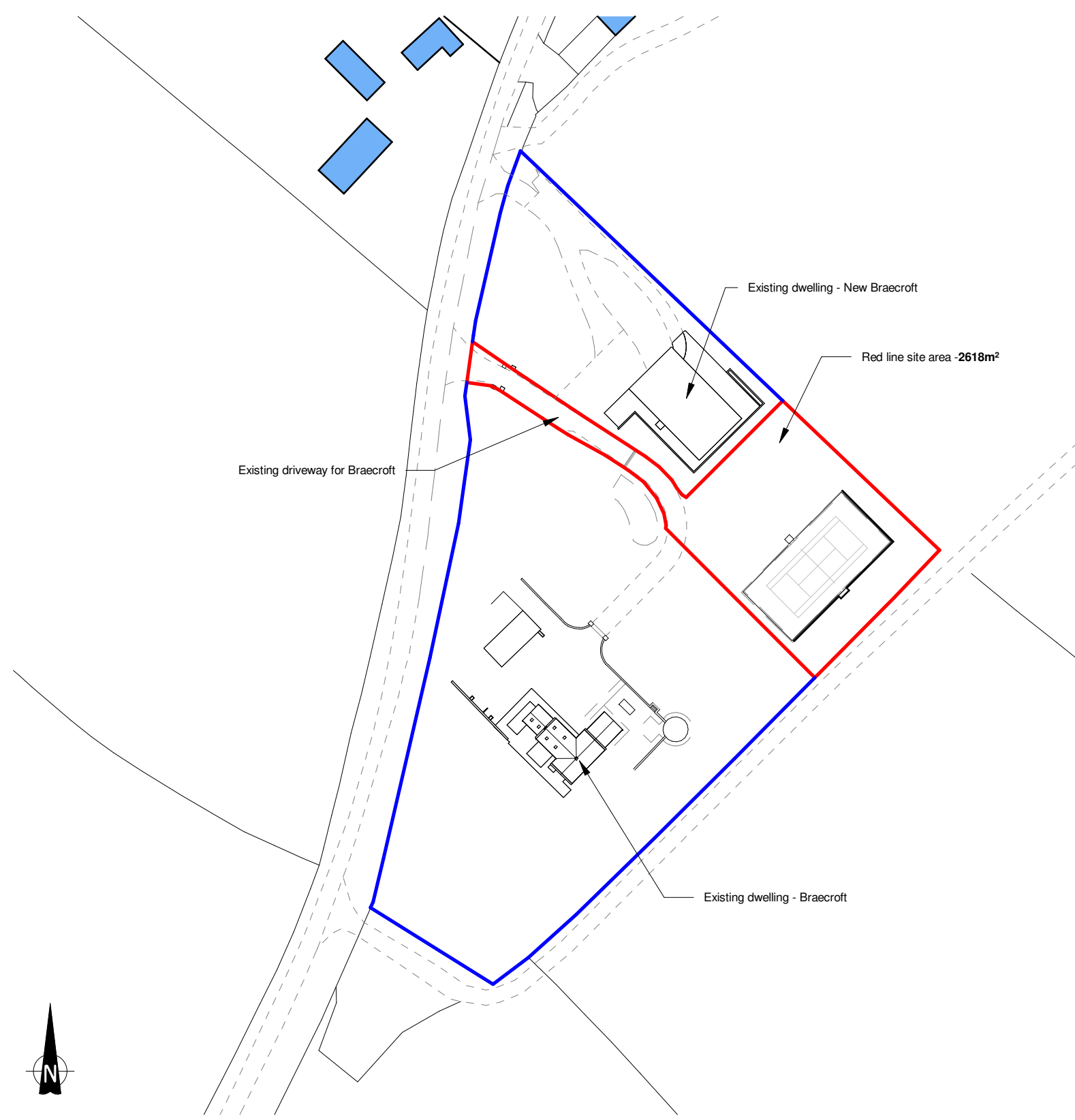
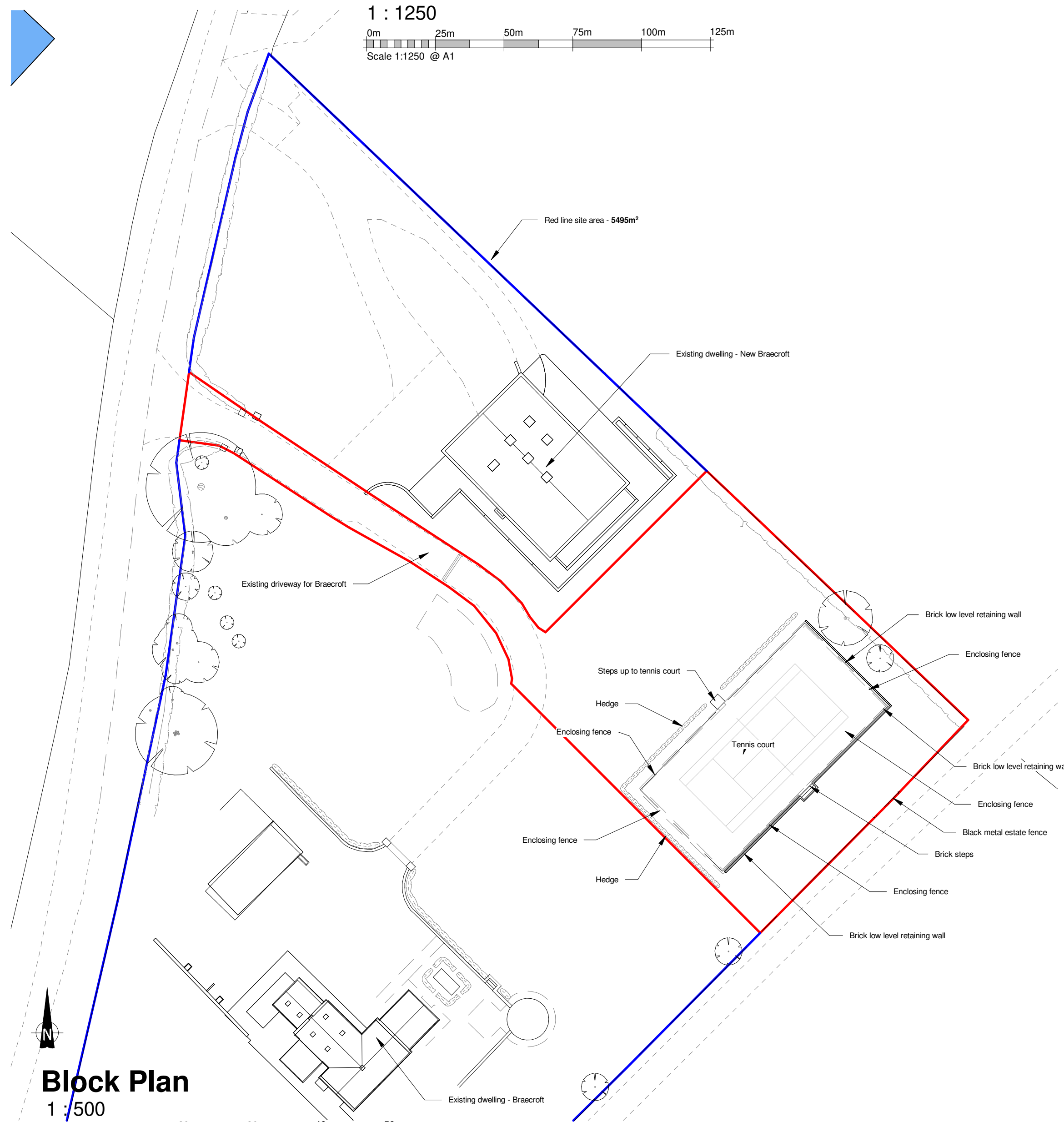


- General Notes:**
1. Stable Architecture retain full copyright of the design and of the content of this drawing.
  2. Do not scale drawings. Dimensions govern.
  3. All dimensions are in millimetres unless noted otherwise.
  4. All dimensions shall be verified on site before proceeding with the work.
  5. Stable Architecture shall be notified in writing of any discrepancies.
  6. Contractor/builder to carry out their own survey work prior to quantification and construction.



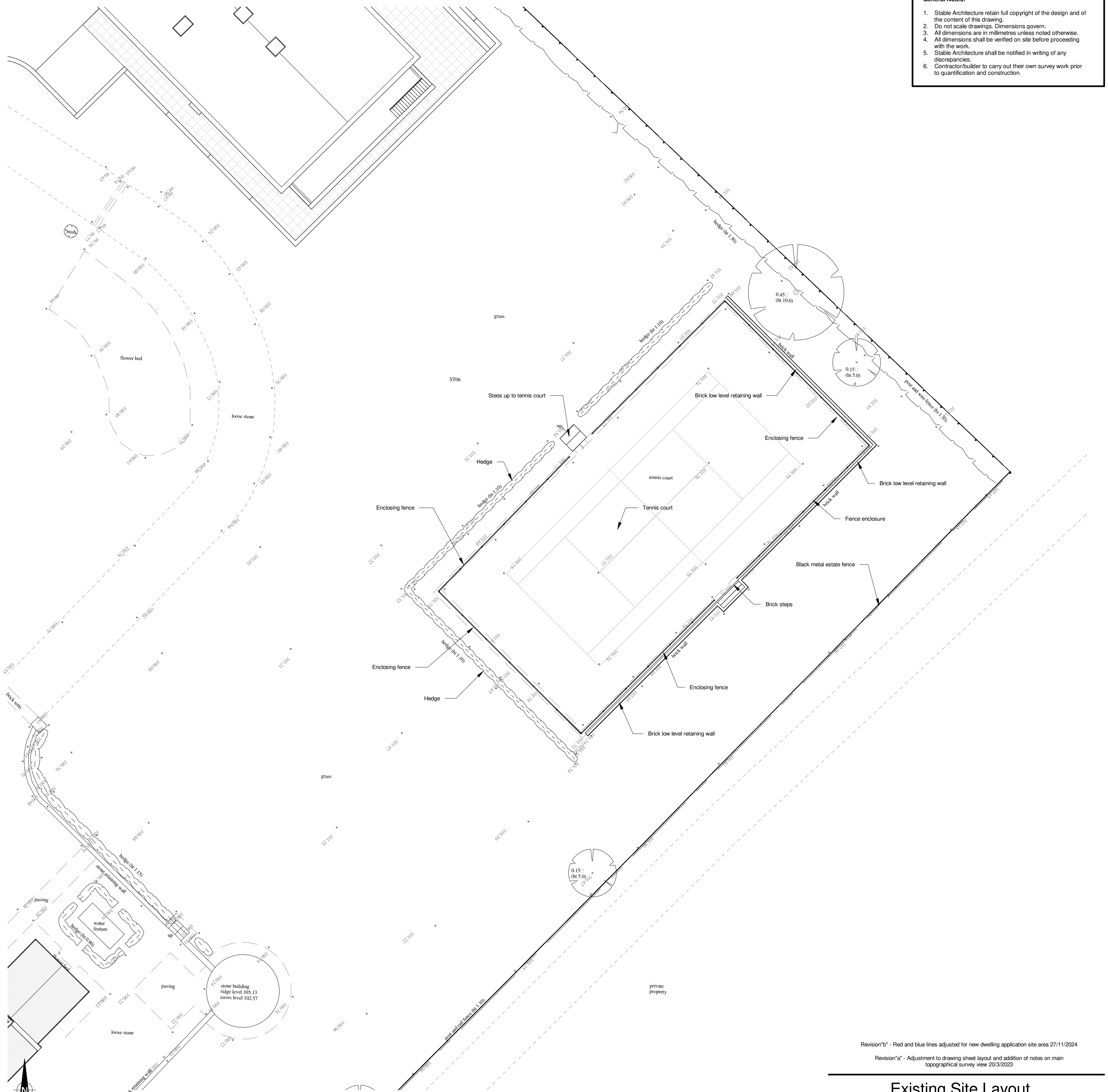
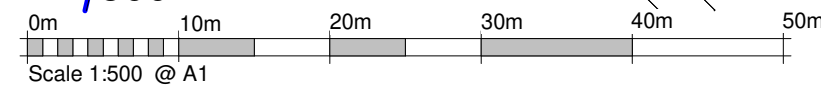
## Location Plan

1 : 1250



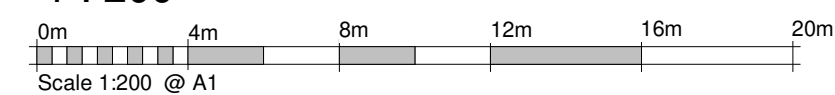
## Block Plan

1 : 500



## Topographical Survey

1 : 200




**NOTE:**

NOTE:  
A detailed and accurate topographical survey has been prepared by Midland Surveys, providing accurate information within the site ownership boundaries, this has been integrated with a digital Ordnance Survey download (under licence) to show information outside of the applicant's ownership/control, all information outside of the site boundary is taken from the above noted digital Ordnance Survey map and was not undertaken as part of the detailed topographical survey.

Revision "b" - Red and blue lines adjusted for new dwelling application site area 27/11/2024

Revision "a" - Adjustment to drawing sheet layout and addition of notes on main topographical survey view 20/3/2023

## Existing Site Layout



# STABLE ARCHITECTURE

**REMY DUNN.**  
7 FIR TREE CLOSE  
BANBURY  
OXON OX16 1JS  
BILE (07710) 461860  
PHONE (01295) 270565  
tablearchitecture@me.com  
table Architecture Ltd

Job:

Braecroft  
Upper Oddington

Client: Mr P. Wilsdon  
Braecroft  
Oddings

Drawing No:	Date	Scale
7591-01b	25/2/19	As indicated@ A1