






This drawing is copyright and may not be reproduced or used for any purpose other than that intended without the prior written agreement of REDUCE LIMITED

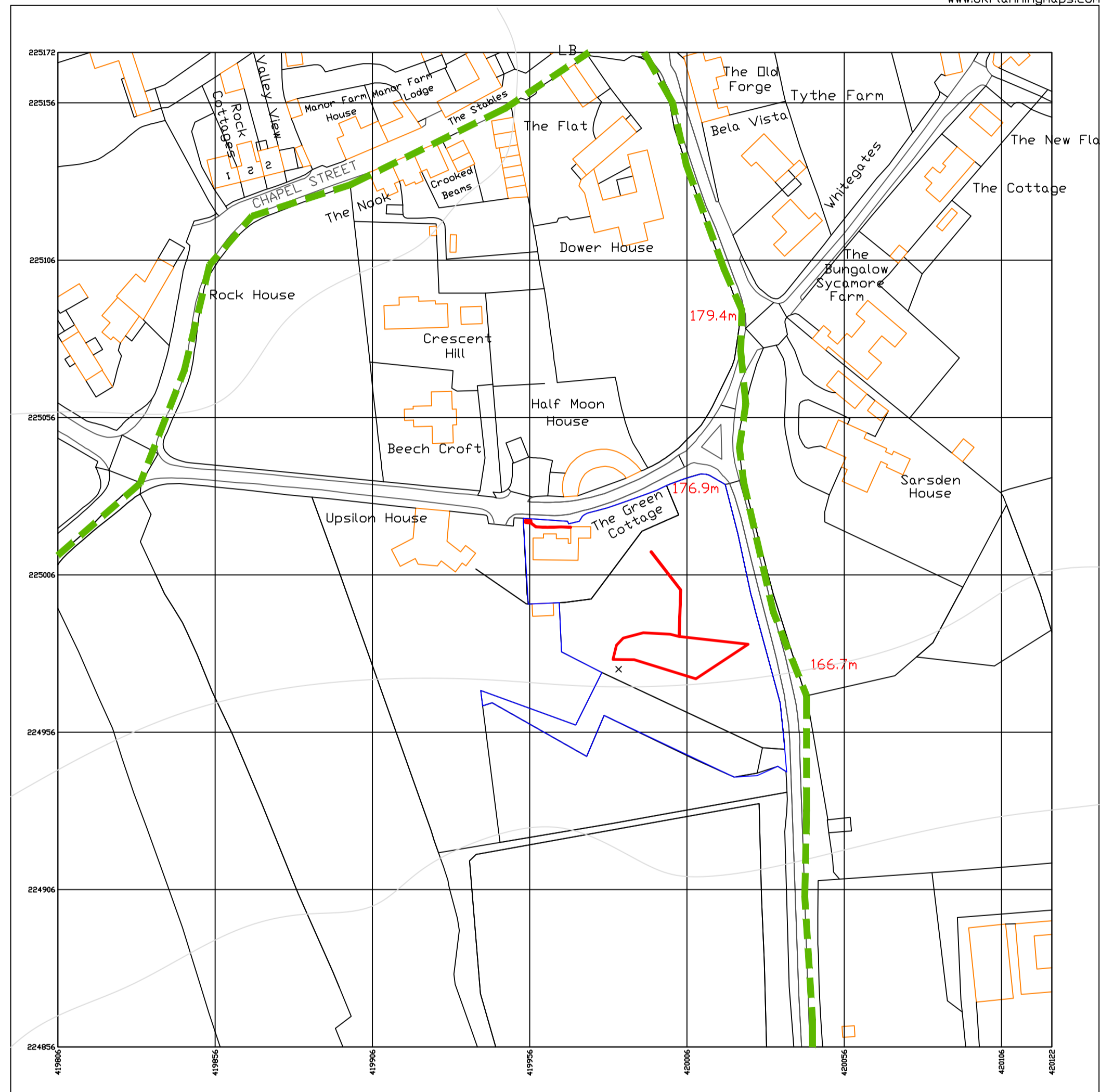
www.REDUCE-Eng.co.uk

NOTES:

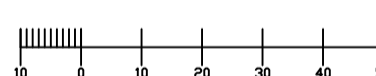
-  LAND IN OWNERSHIP OF THE APPLICANT
-  AREA OF DEVELOPMENT 413mSDU
-  PUBLIC RIGHT OF WAY
-  PROPERTY BOUNDARY
-  BUILDING OUTLINE



01856 898 022  
www.UKPlanningMaps.com



Produced on 28 November 2023 from the Ordnance Survey National Geographic Database and incorporating surveyed revision available at this date.  
This map shows the area bounded by 41988, 224896, 42002, 224956, 42002, 225172, 41988, 224896, 42002, 224956  
Drawn copyright and database rights 2023 OS 100054135. Supplied by copla ltd trading as UKPlanningMaps.com a licensed Ordnance Survey partner (OS 100054135).  
Data licence expires 28 November 2024. Unique plan reference v16k/7121205/1396253



Rev.	Date	Description
PL2	19/12/2023	REDLINE UPDATED
PL1	04/12/2023	PLANNING ISSUE
P1	29/11/2023	PRELIMINARY ISSUE

Status

**PLANNING ISSUE**



Project  
**MR & MRS LEE**  
**THE GREEN COTTAGE - SOLAR ARRAY**

Title  
**ARRAY LAYOUT**  
**SITE LOCATION PLAN**

Project No.	Drawn	Date
RL175-L02	GWT	19/12/2023
Scale	Drawing File	Checked
1:1250 @ A1		ENG
Sheet No.	Rev.	
RL175-L02	PL2	