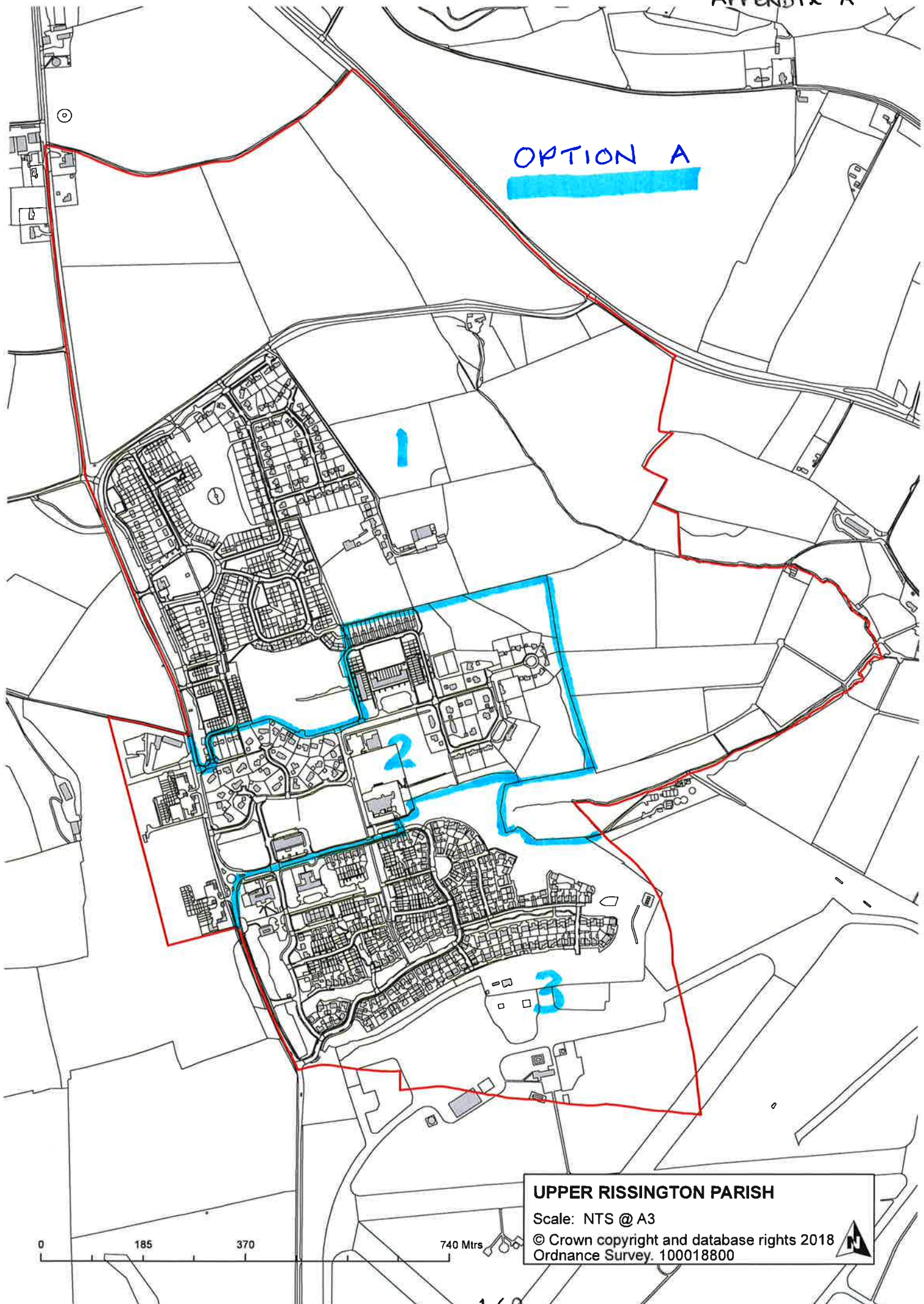



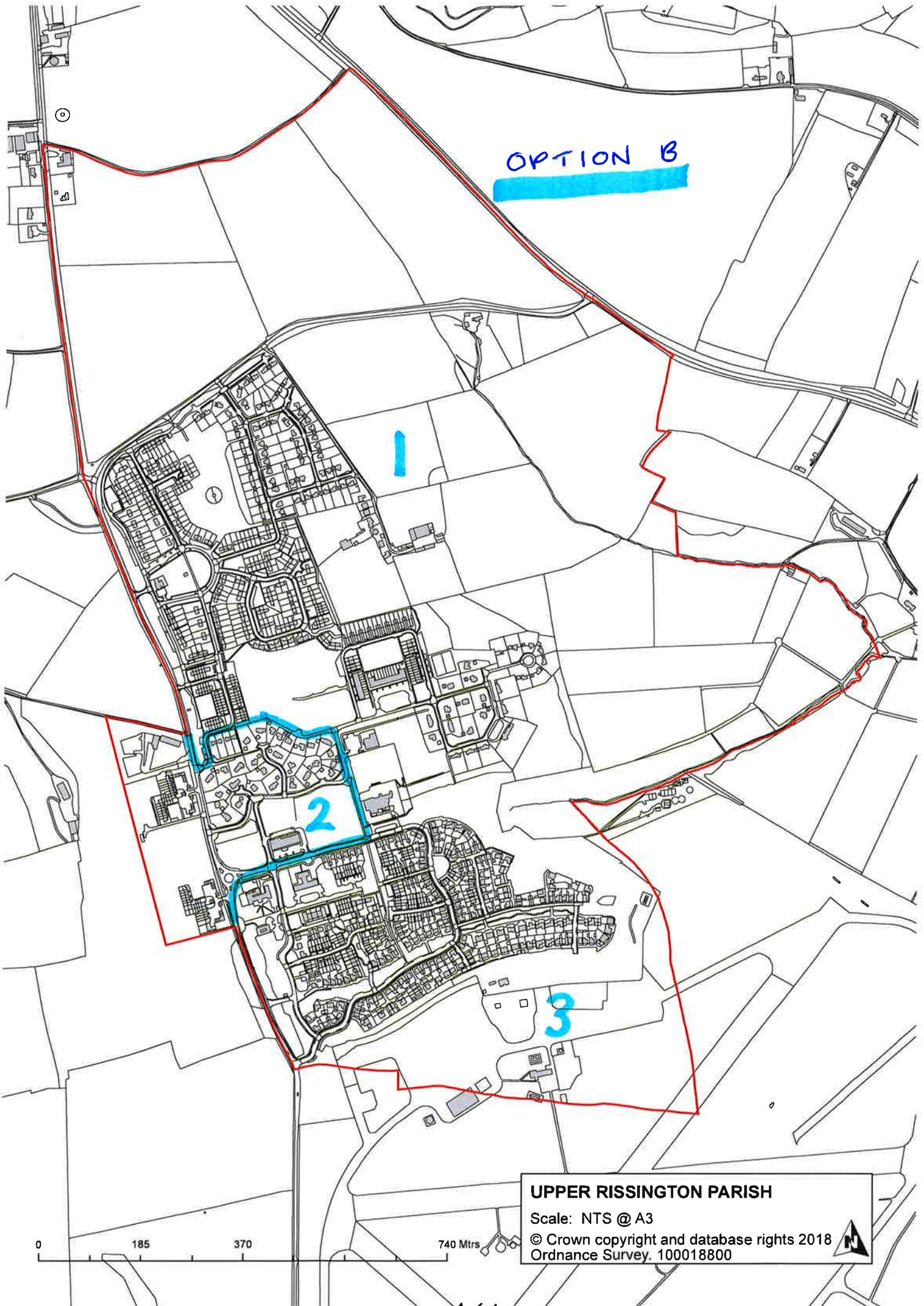
OPTION A



UPPER RISSINGTON PARISH
Scale: NTS @ A3
© Crown copyright and database rights 2018
Ordnance Survey. 100018800







OPTION B

2

3

UPPER RISSINGTON PARISH

Scale: NTS @ A3

© Crown copyright and database rights 2018
Ordnance Survey, 100018800



1

2

3

4



5

6