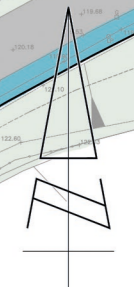


Appendix 021

A419 Stroud Road/A429 Tetbury Road junction including Chesterton Lane junction on the ring road and the Cirencester College/Deer Park School/Stroud Road junction

ITB6173-GA-1006 Rev A



POTENTIAL PROVISION OF PEDESTRIAN GUARD RAILING.

WIDEN EXISTING FOOTWAY WITHIN HIGHWAY VERGE TO PROVIDE A 2.50-3.0m WIDE SHARED FOOTWAY/CYCLEWAY.

POTENTIAL PROVISION OF PEDESTRIAN GUARD RAILING.

WIDEN EXISTING FOOTWAY WITHIN HIGHWAY VERGE TO PROVIDE A 2.50-3.0m WIDE SHARED FOOTWAY/CYCLEWAY.




TIE INTO EXISTING LINK TO CHESTERTON PARK.

PROVISION OF NEW SHARED 2.5-3.0m WIDE FOOTWAY/CYCLEWAY WITHIN EXISTING HIGHWAY VERGE.

Top of the Hill

A419 / A429 RING ROAD

Key

-  Footway
-  Unsegregated shared-use footway/cycleway
-  Segregated shared-use or stand-alone cycle route

COLOURS INDICATIVE ONLY

