




**Key**

-  Footway
-  Unsegregated shared-use footway/cycleway
-  Segregated shared-use or stand-alone cycle route

COLOURS INDICATIVE ONLY

Appendix 022  
 A419/A429 Ring Road/Hammond Way/Hospital Junction  
 including the Waitrose/Hammond Way junction

ITB6173-GA-I008 Rev F

SCALE BAR @ 1:1000

