


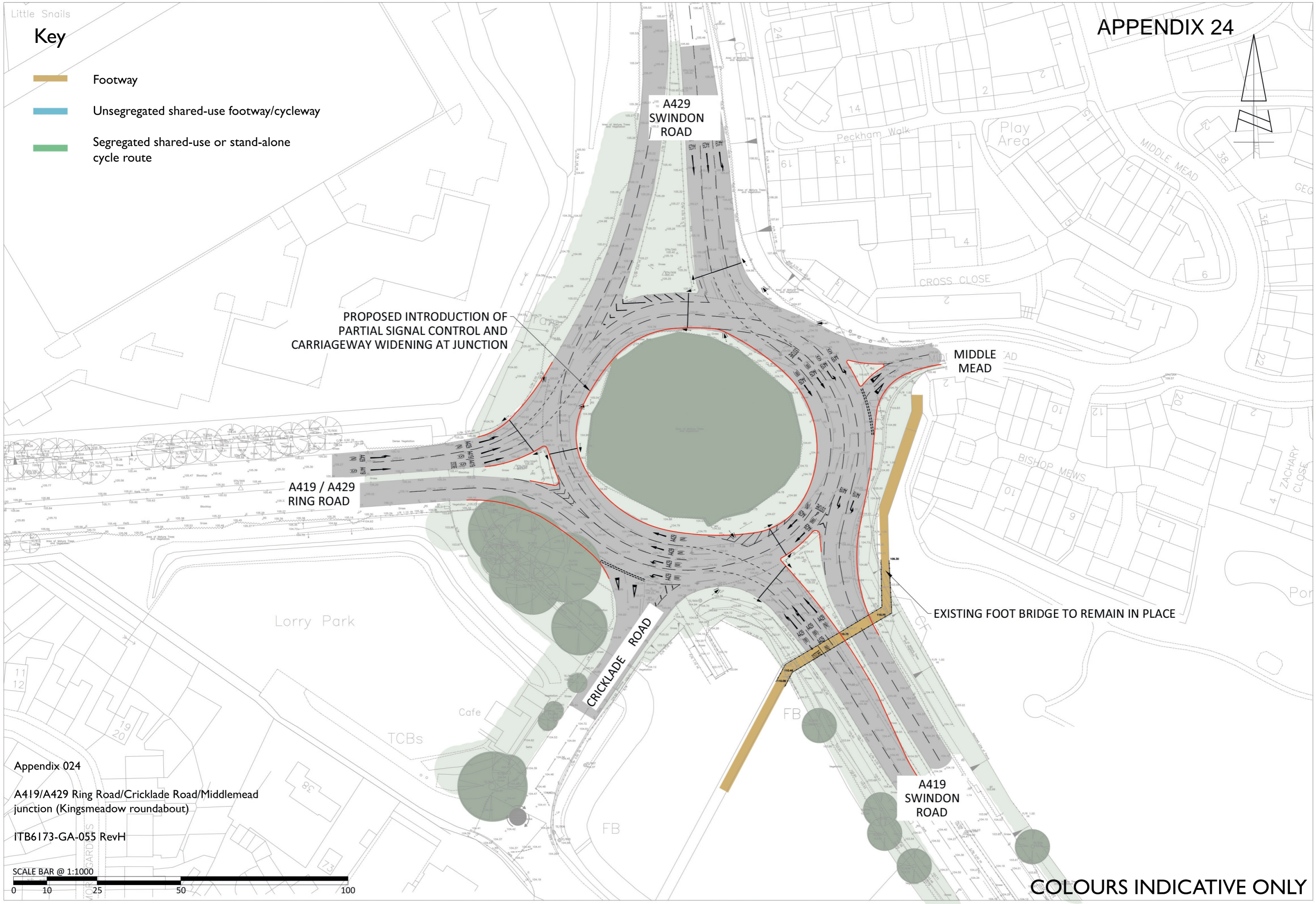


Key

-  Footway
-  Unsegregated shared-use footway/cycleway
-  Segregated shared-use or stand-alone cycle route

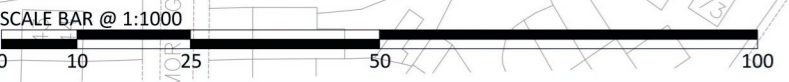


PROPOSED INTRODUCTION OF PARTIAL SIGNAL CONTROL AND CARRIAGEWAY WIDENING AT JUNCTION

EXISTING FOOT BRIDGE TO REMAIN IN PLACE

Appendix 024
 A419/A429 Ring Road/Cricklade Road/Middlemead junction (Kingsmeadow roundabout)

ITB6173-GA-055 RevH



COLOURS INDICATIVE ONLY