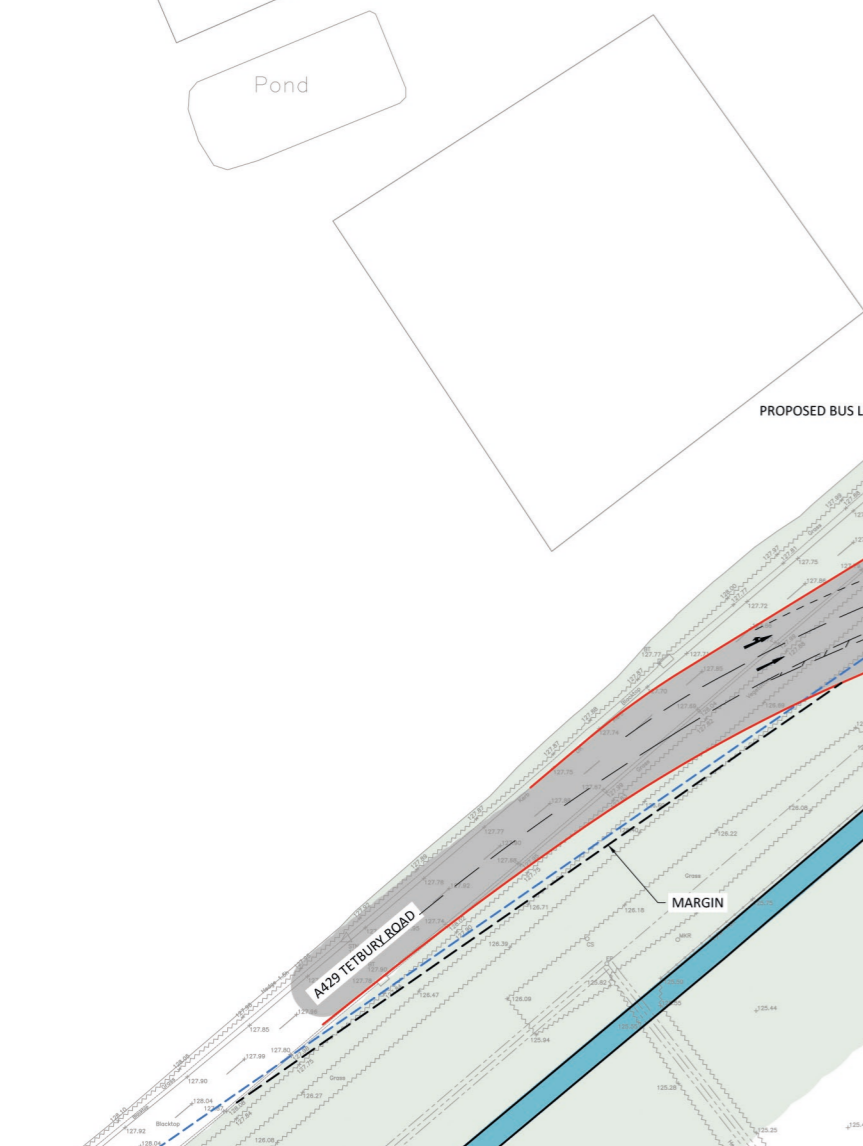
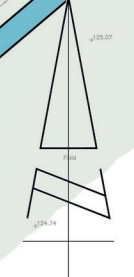


Appendix 017  
 A429 Tetbury Road/North Western Access Roundabout  
 ITB6173-GA-I003 Rev G

APPENDIX 17b



POTENTIAL FUTURE ACCESS TO CONSENTED RAU BUSINESS PARK SCHEME

LEFT IN / LEFT OUT ACCESS TO STEADINGS COTTAGES

Steadings

DUAL CARRIAGEWAY WITH CENTRAL RESERVE

3m FOOTWAY / CYCLEWAY WITH VERGE SEPARATION TO CARRIAGEWAY

215m STOPPING SIGHT DISTANCE

PROPOSED BUS LAYBY

CORDUROY PAVING INDICATING END OF CYCLE ROUTE

MARGIN

3m FOOTWAY / CYCLEWAY

PROPOSED TOUCAN CROSSING

NEW CIRCA 62m ICD ROUNDABOUT TO TD 16/07

PROVISION OF DROPPED KERB AND TACTILE PAVING

2m FOOTWAY

MARGIN

PROPOSED BUS LAYBY

3m FOOTWAY / CYCLEWAY WITH 1m VERGE SEPARATION TO CARRIAGEWAY

215m STOPPING SIGHT DISTANCE




3m FOOTWAY / CYCLEWAY WITH VERGE SEPARATION TO CARRIAGEWAY

7.3m CARRIAGEWAY

A429 TETBURY ROAD

MARGIN

Key

-  Footway
-  Unsegregated shared-use footway/cycleway
-  Segregated shared-use or stand-alone cycle route

COLOURS INDICATIVE ONLY