













**CABINET (SPECIAL MEETING) - 21<sup>ST</sup> APRIL 2016**

**AGENDA ITEM (3)**

**COTSWOLD DISTRICT LOCAL PLAN SUBMISSION DRAFT REG.19  
APRIL 2016**

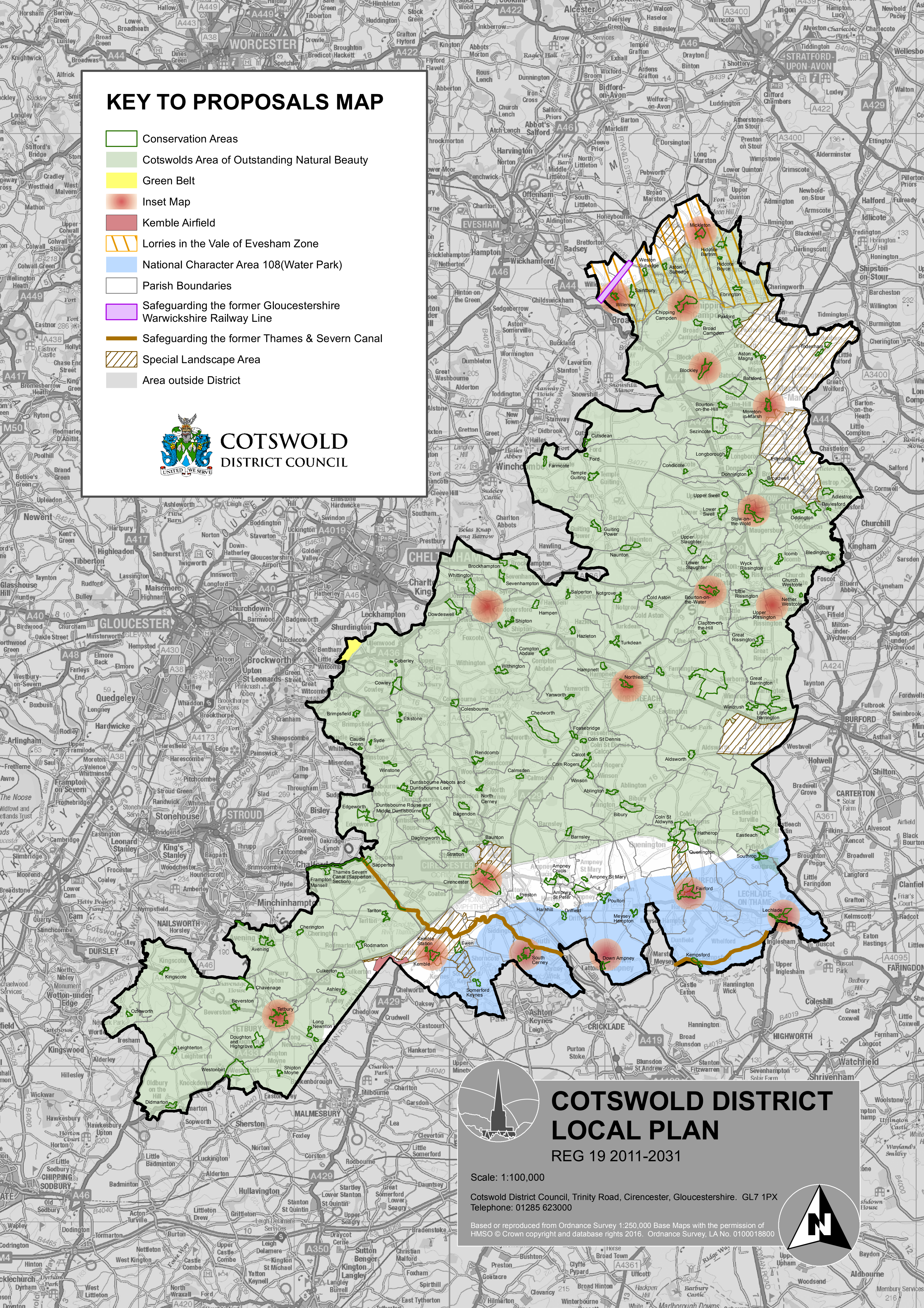
**APPENDIX 2 - PROPOSALS MAPS**

# KEY TO PROPOSALS MAP

-  Conservation Areas
-  Cotswolds Area of Outstanding Natural Beauty
-  Green Belt
-  Inset Map
-  Kemble Airfield
-  Lorries in the Vale of Evesham Zone
-  National Character Area 108(Water Park)
-  Parish Boundaries
-  Safeguarding the former Gloucestershire Warwickshire Railway Line
-  Safeguarding the former Thames & Severn Canal
-  Special Landscape Area
-  Area outside District



**COTSWOLD DISTRICT COUNCIL**




## COTSWOLD DISTRICT LOCAL PLAN

REG 19 2011-2031

Scale: 1:100,000

Cotswold District Council, Trinity Road, Cirencester, Gloucestershire. GL7 1PX  
Telephone: 01285 623000




Based on reproduced from Ordnance Survey 1:250,000 Base Maps with the permission of HMSO © Crown copyright and database rights 2016. Ordnance Survey, LA No. 0100018800



# ANDOVERSFORD



**KEY**

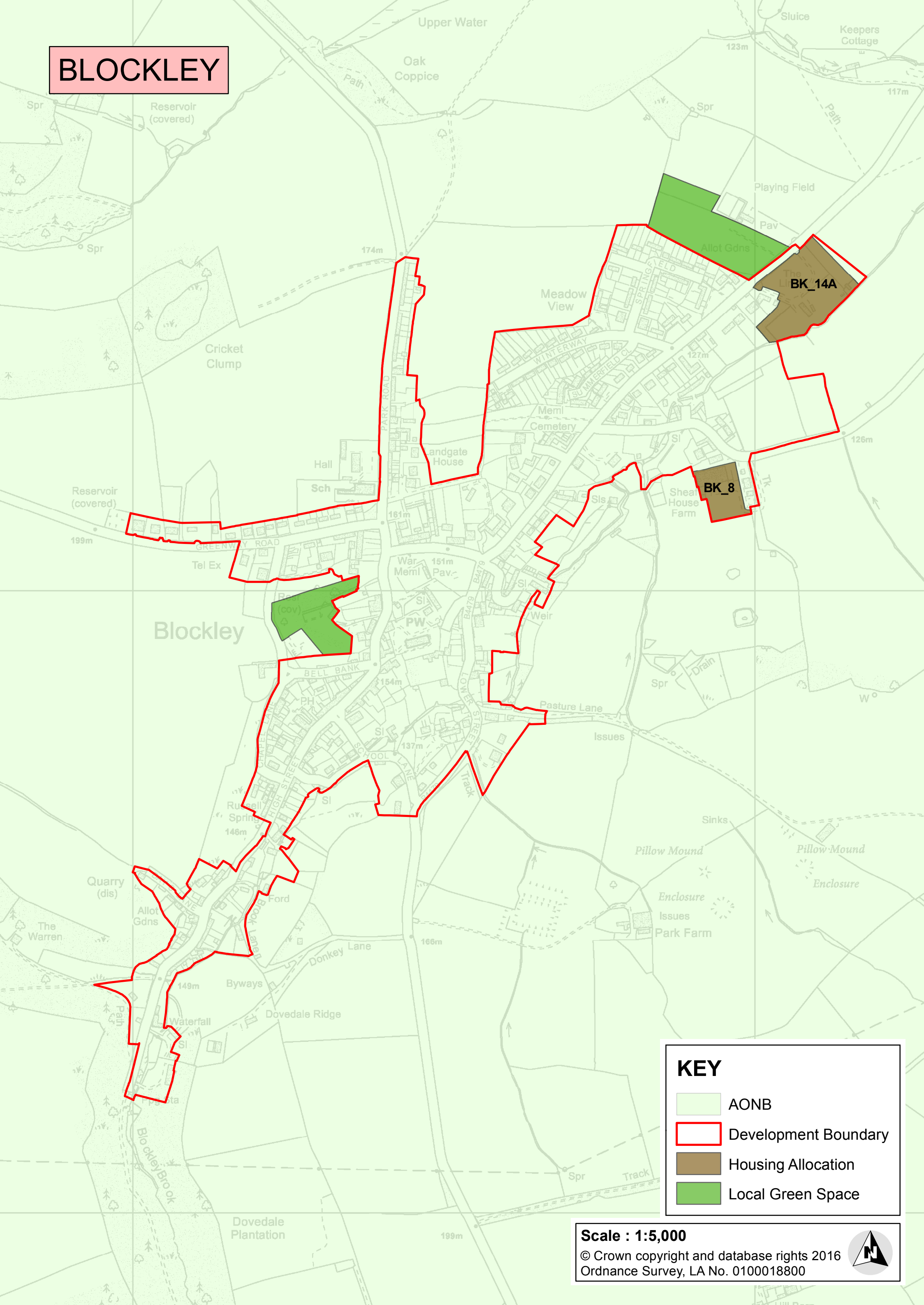
-  AONB
-  Development Boundary
-  Housing Allocation

Scale : 1:4,000

© Crown copyright and database rights 2016  
Ordnance Survey, LA No. 0100018800



# BLOCKLEY



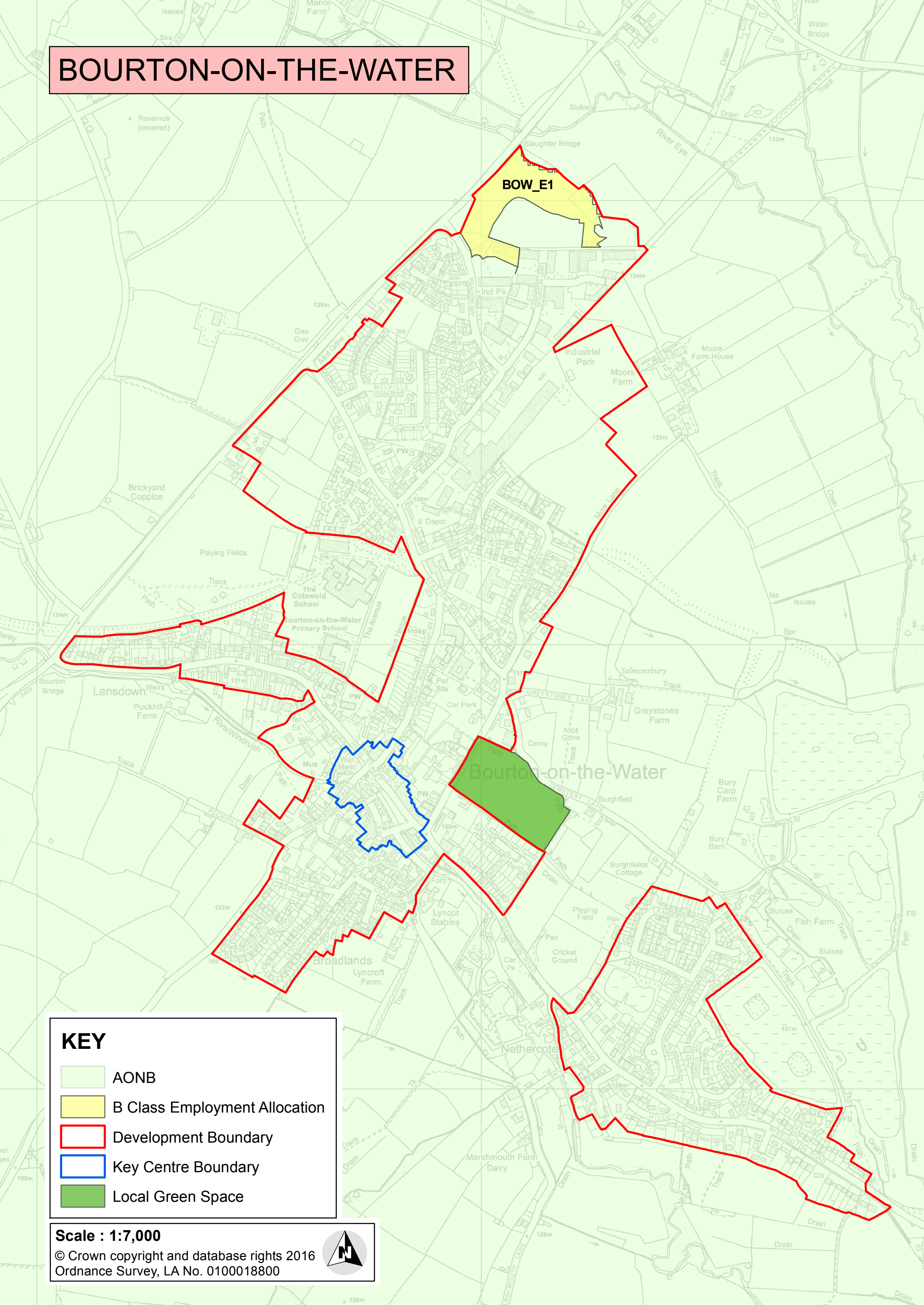
**KEY**

- AONB
- Development Boundary
- Housing Allocation
- Local Green Space

**Scale : 1:5,000**  
© Crown copyright and database rights 2016  
Ordnance Survey, LA No. 0100018800




# BOURTON-ON-THE-WATER



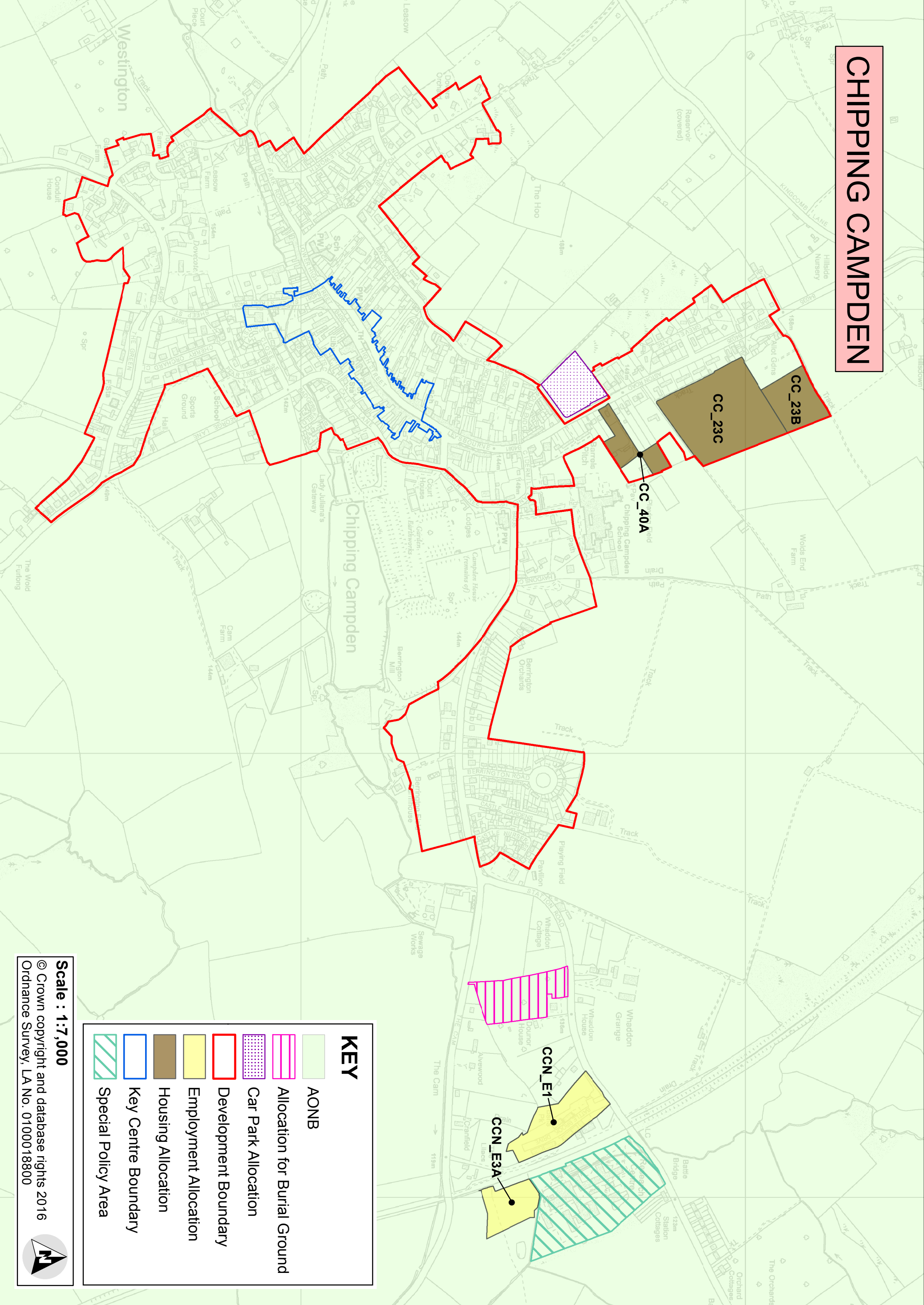
**KEY**









- AONB
- B Class Employment Allocation
- Development Boundary
- Key Centre Boundary
- Local Green Space

**Scale : 1:7,000**  
© Crown copyright and database rights 2016  
Ordnance Survey, LA No. 0100018800



# CHIPPING CAMPDEN



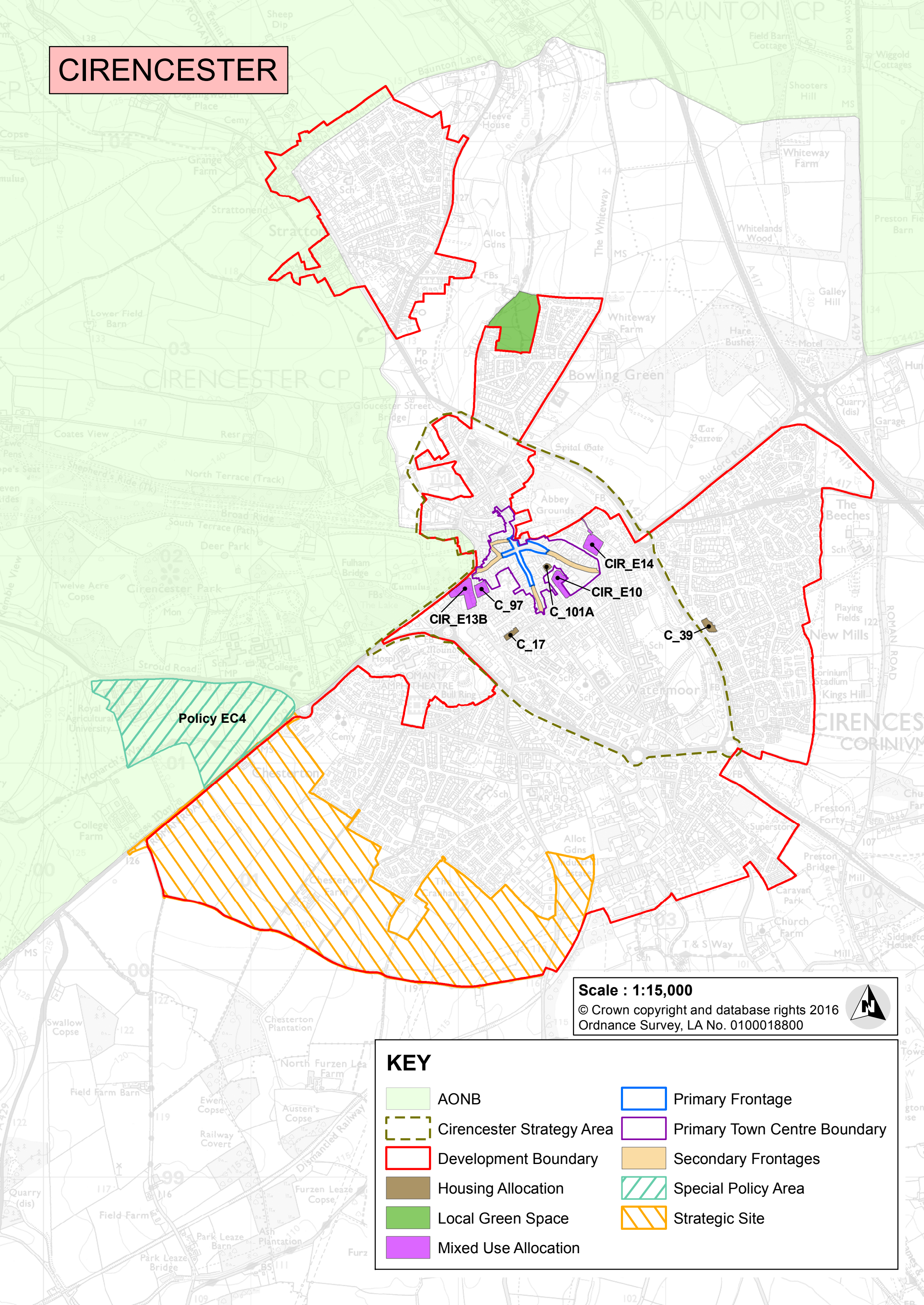
KEY	
	AONB
	Allocation for Burial Ground
	Car Park Allocation
	Development Boundary
	Employment Allocation
	Housing Allocation
	Key Centre Boundary
	Special Policy Area

Scale : 1:7,000

© Crown copyright and database rights 2016  
Ordnance Survey, LA No. 0100018800














# CIRENCESTER













**Scale : 1:15,000**  
 © Crown copyright and database rights 2016  
 Ordnance Survey, LA No. 0100018800

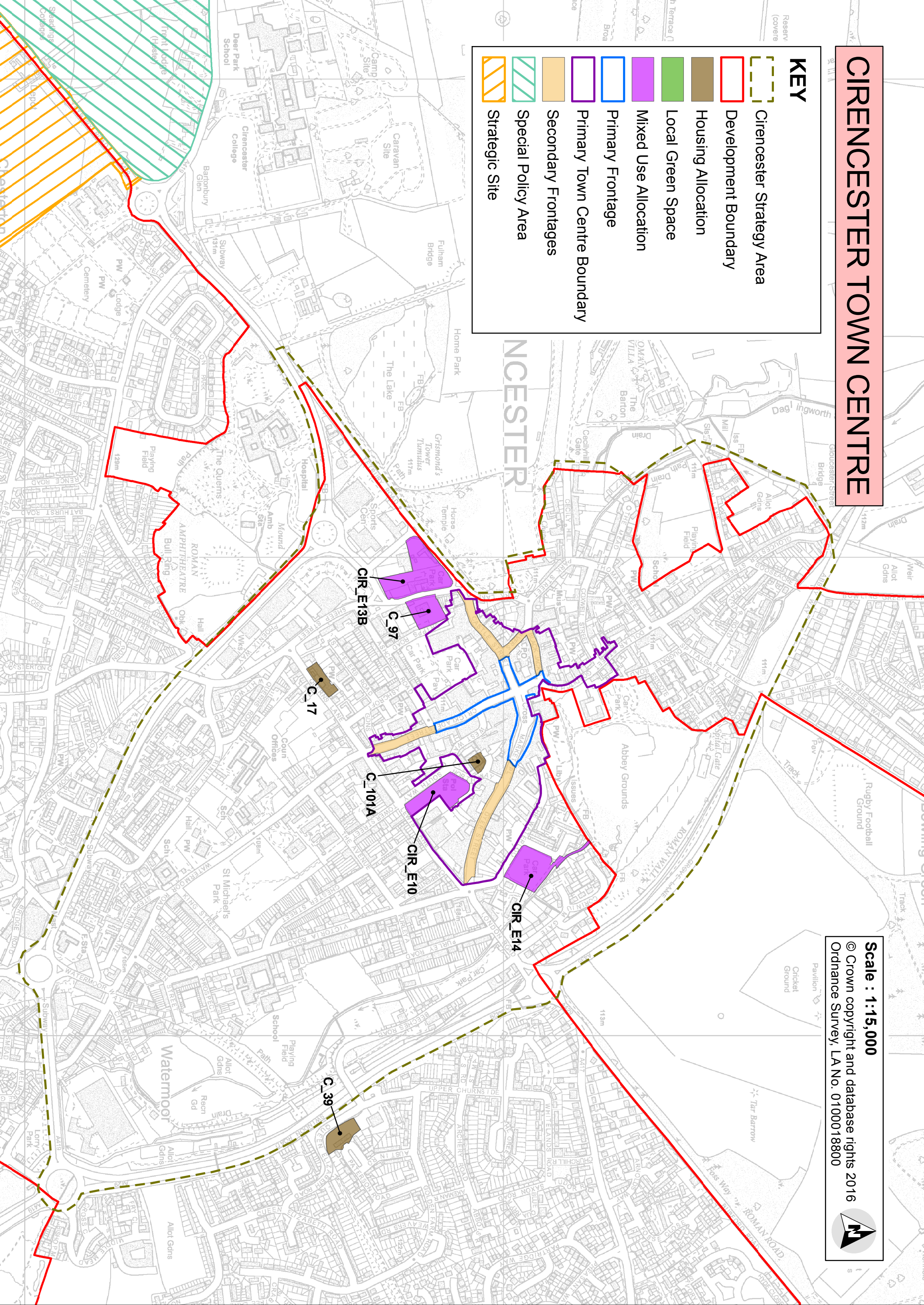


KEY			
	AONB		Primary Frontage
	Cirencester Strategy Area		Primary Town Centre Boundary
	Development Boundary		Secondary Frontages
	Housing Allocation		Special Policy Area
	Local Green Space		Strategic Site
	Mixed Use Allocation		

# CIRENCESTER TOWN CENTRE

**KEY**

-  Cirencester Strategy Area
-  Development Boundary
-  Housing Allocation
-  Local Green Space
-  Mixed Use Allocation
-  Primary Frontage
-  Primary Town Centre Boundary
-  Secondary Frontages
-  Special Policy Area
-  Strategic Site



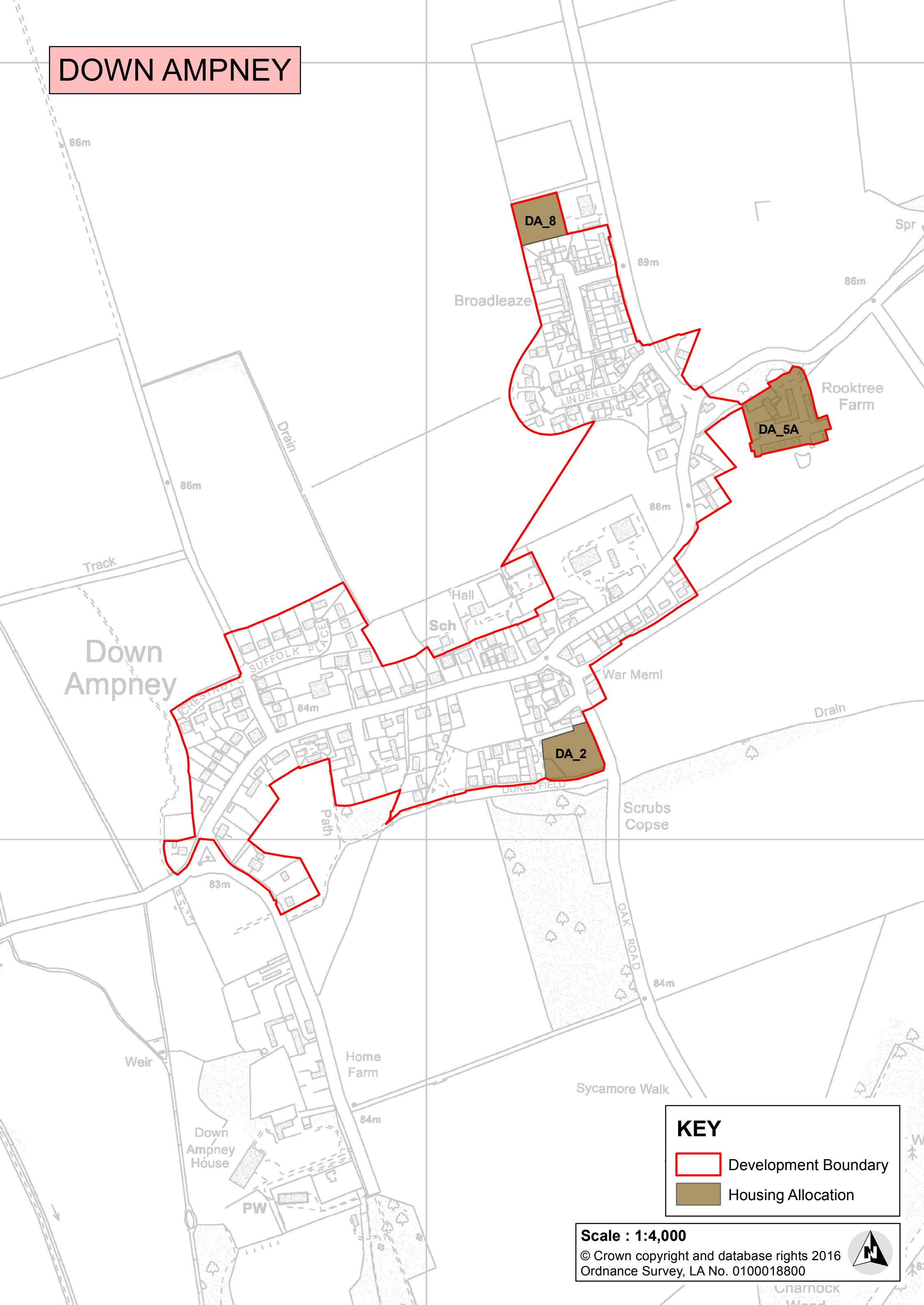
Scale : 1:15,000

© Crown copyright and database rights 2016  
Ordnance Survey, LA No. 0100018800





# DOWN AMPNEY



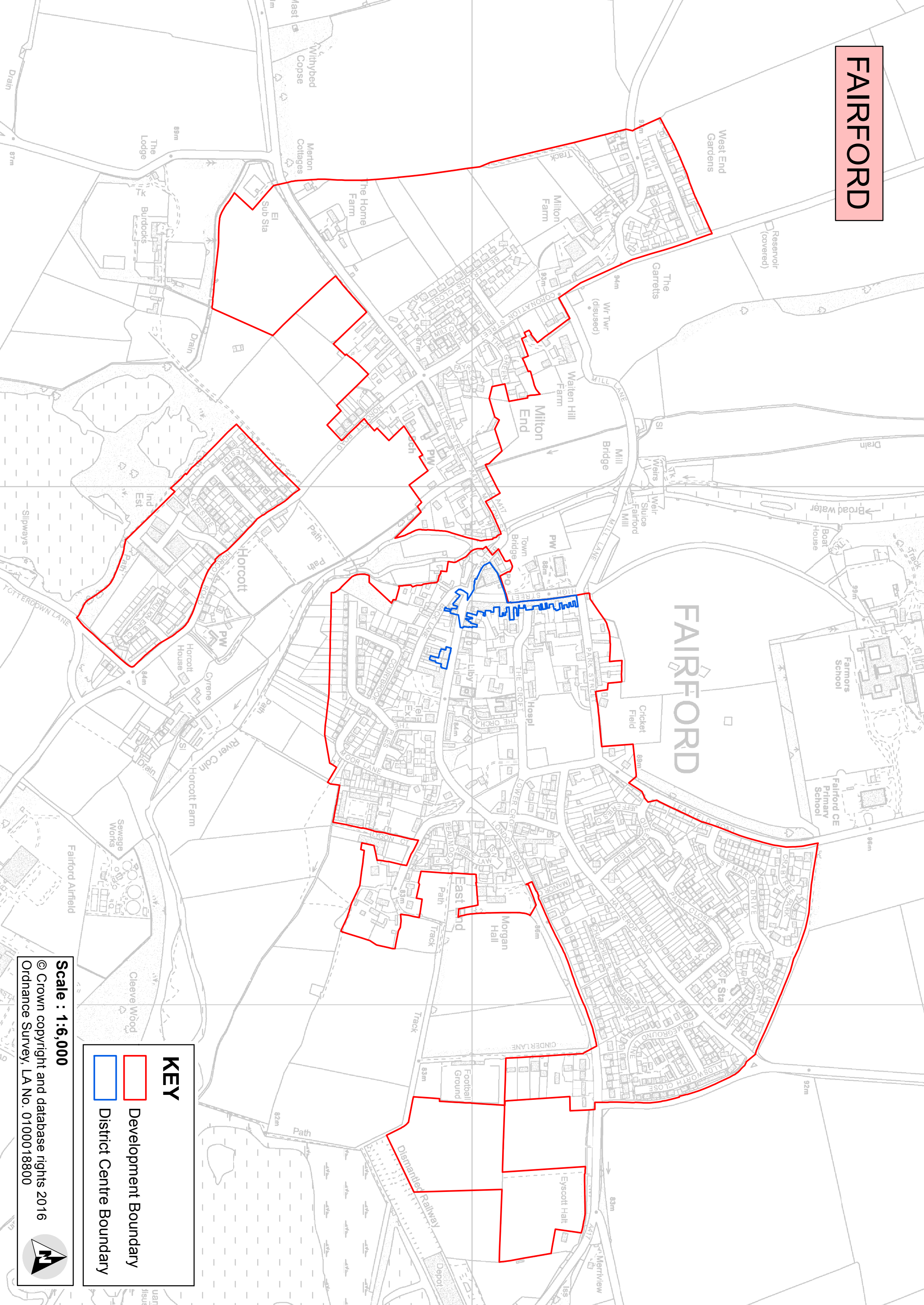
**KEY**

-  Development Boundary
-  Housing Allocation

**Scale : 1:4,000**  
© Crown copyright and database rights 2016  
Ordnance Survey, LA No. 0100018800



# FAIRFORD



## KEY

 Development Boundary

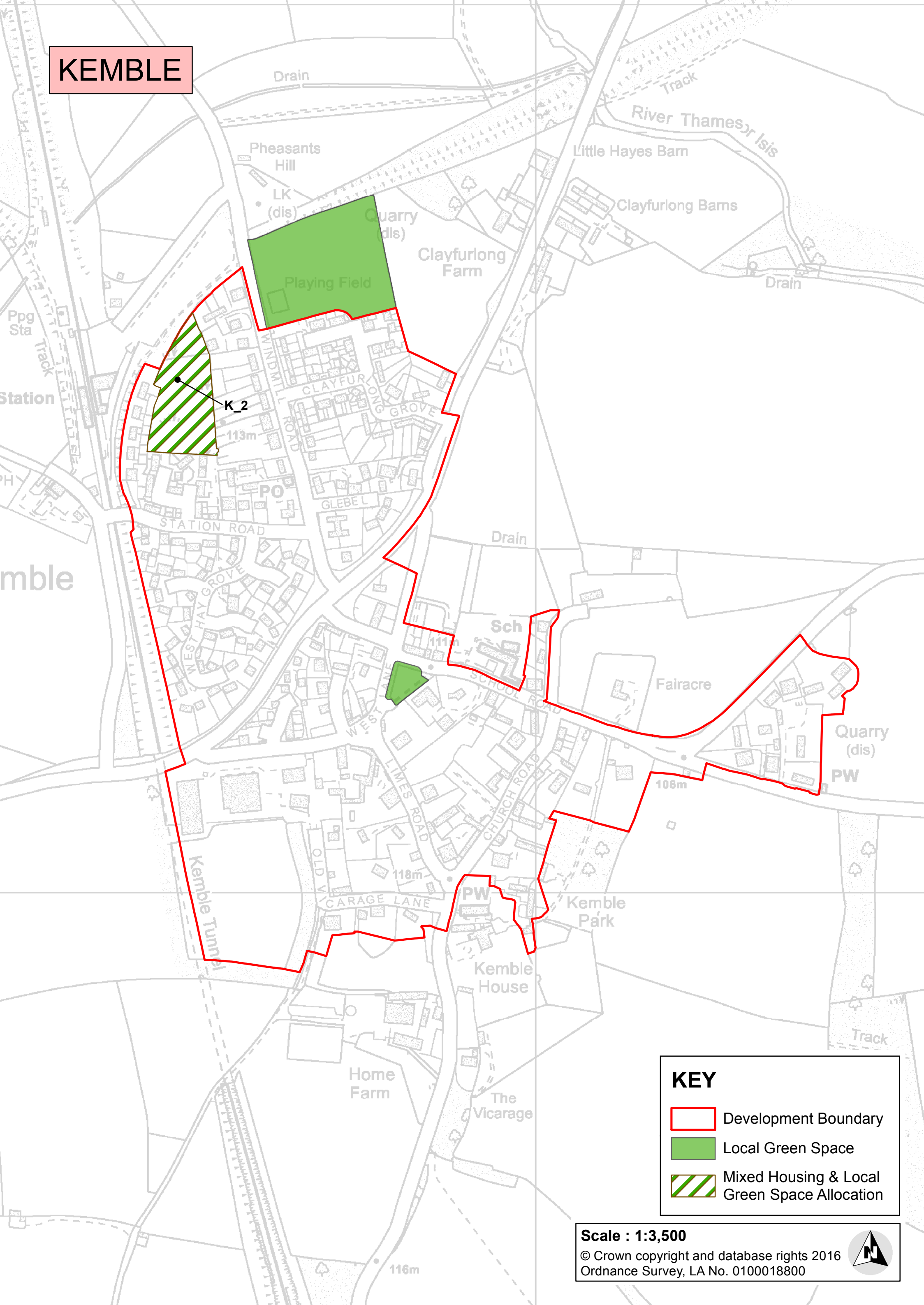
 District Centre Boundary

Scale : 1:6,000




© Crown copyright and database rights 2016  
Ordnance Survey, LA No. 0100018800



# KEMBLE



**KEY**

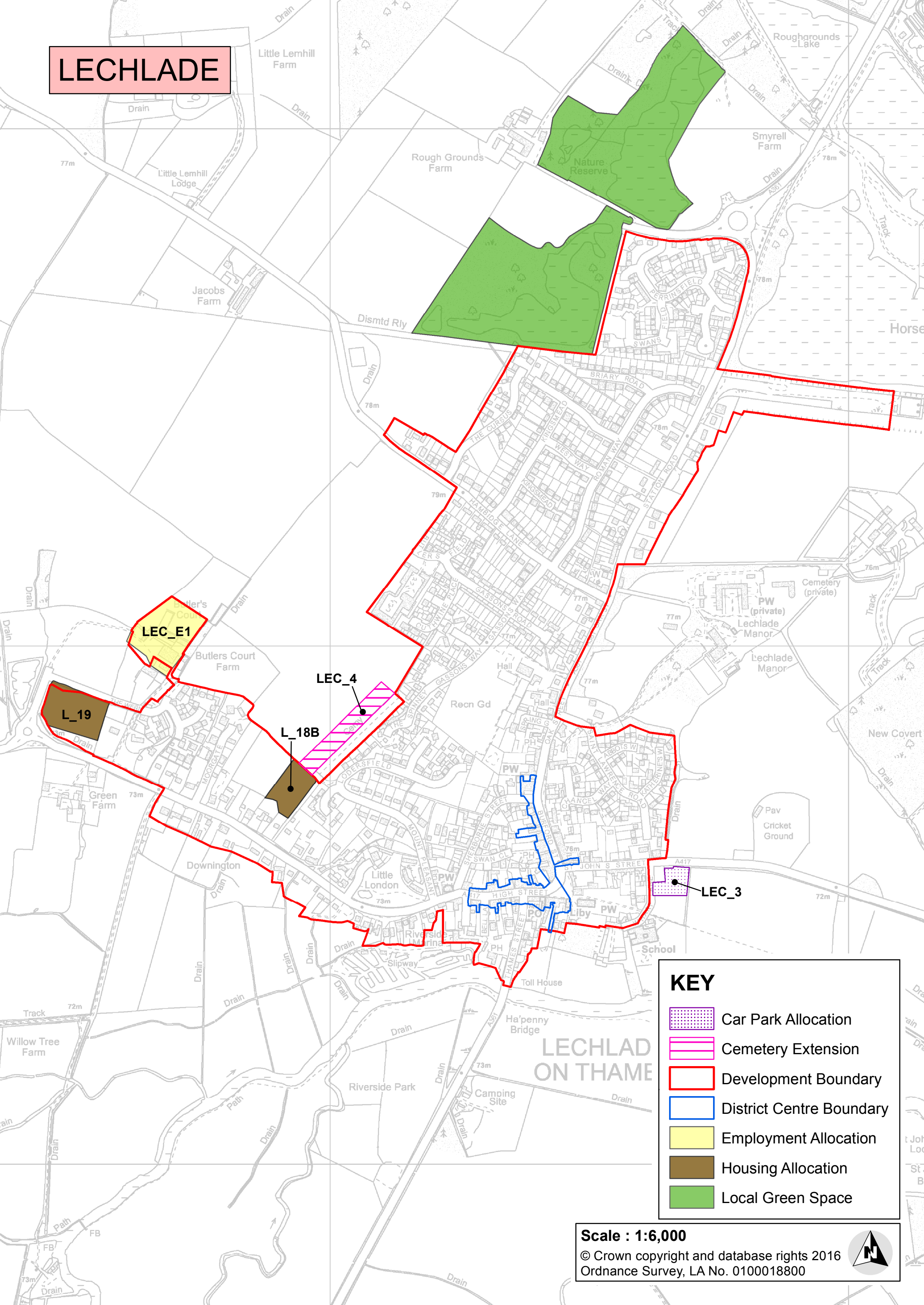
-  Development Boundary
-  Local Green Space
-  Mixed Housing & Local Green Space Allocation

Scale : 1:3,500

© Crown copyright and database rights 2016  
Ordnance Survey, LA No. 0100018800



# LECHLADE



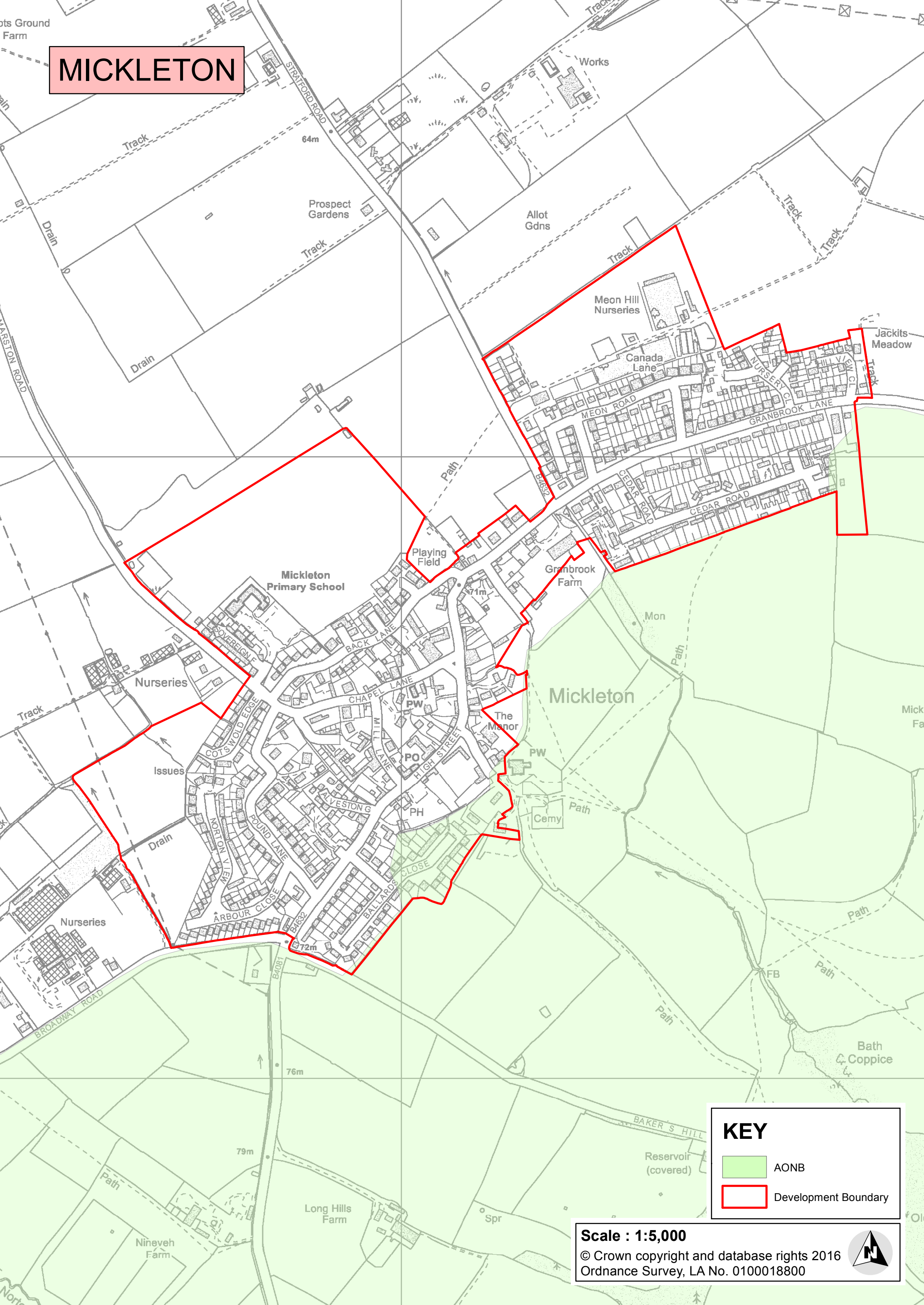
**KEY**

- Car Park Allocation
- Cemetery Extension
- Development Boundary
- District Centre Boundary
- Employment Allocation
- Housing Allocation
- Local Green Space



**Scale : 1:6,000**  
© Crown copyright and database rights 2016  
Ordnance Survey, LA No. 0100018800




# MICKLETON



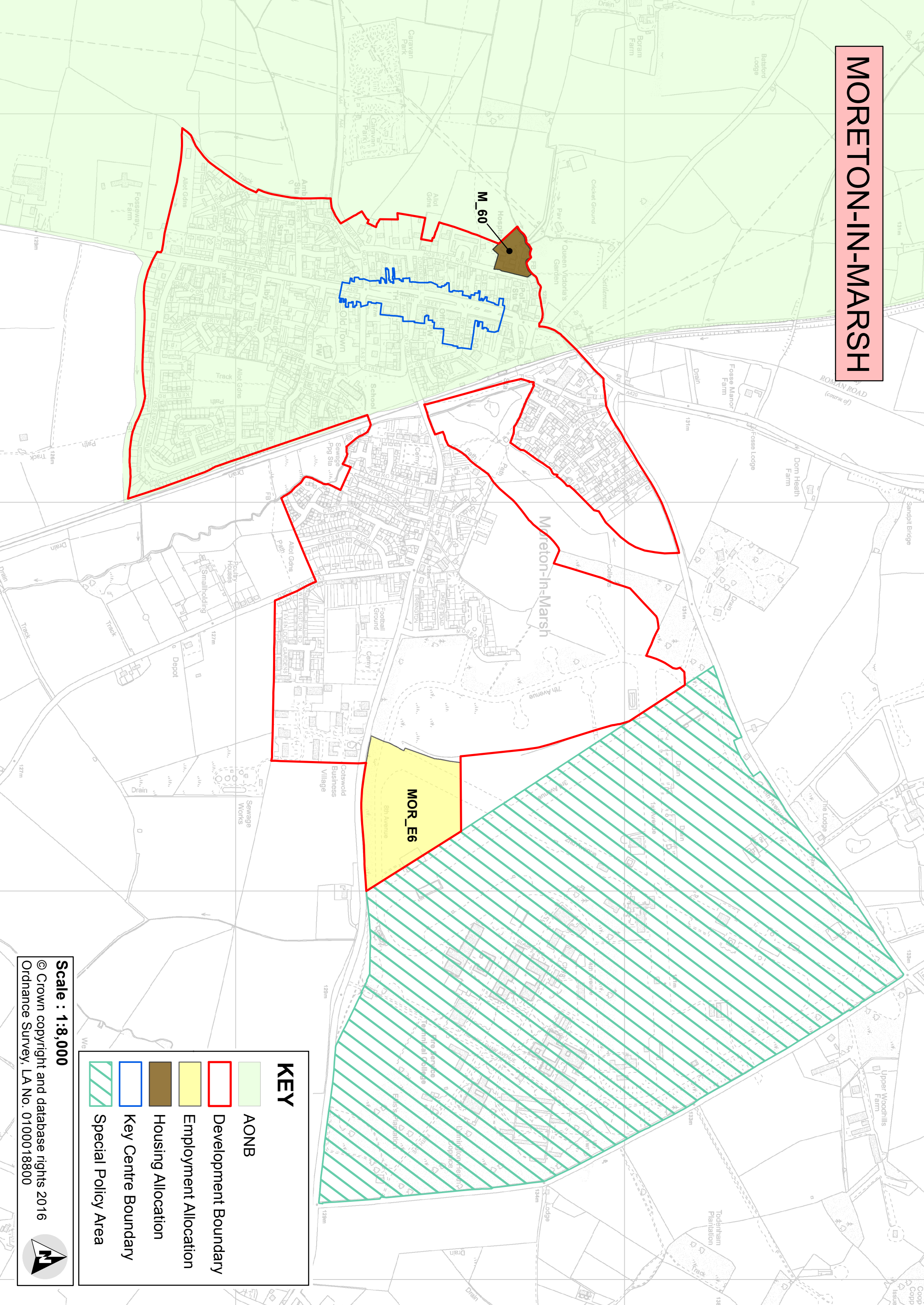
**KEY**







-  AONB
-  Development Boundary

**Scale : 1:5,000**  
© Crown copyright and database rights 2016  
Ordnance Survey, LA No. 0100018800



# MORETON-IN-MARSH



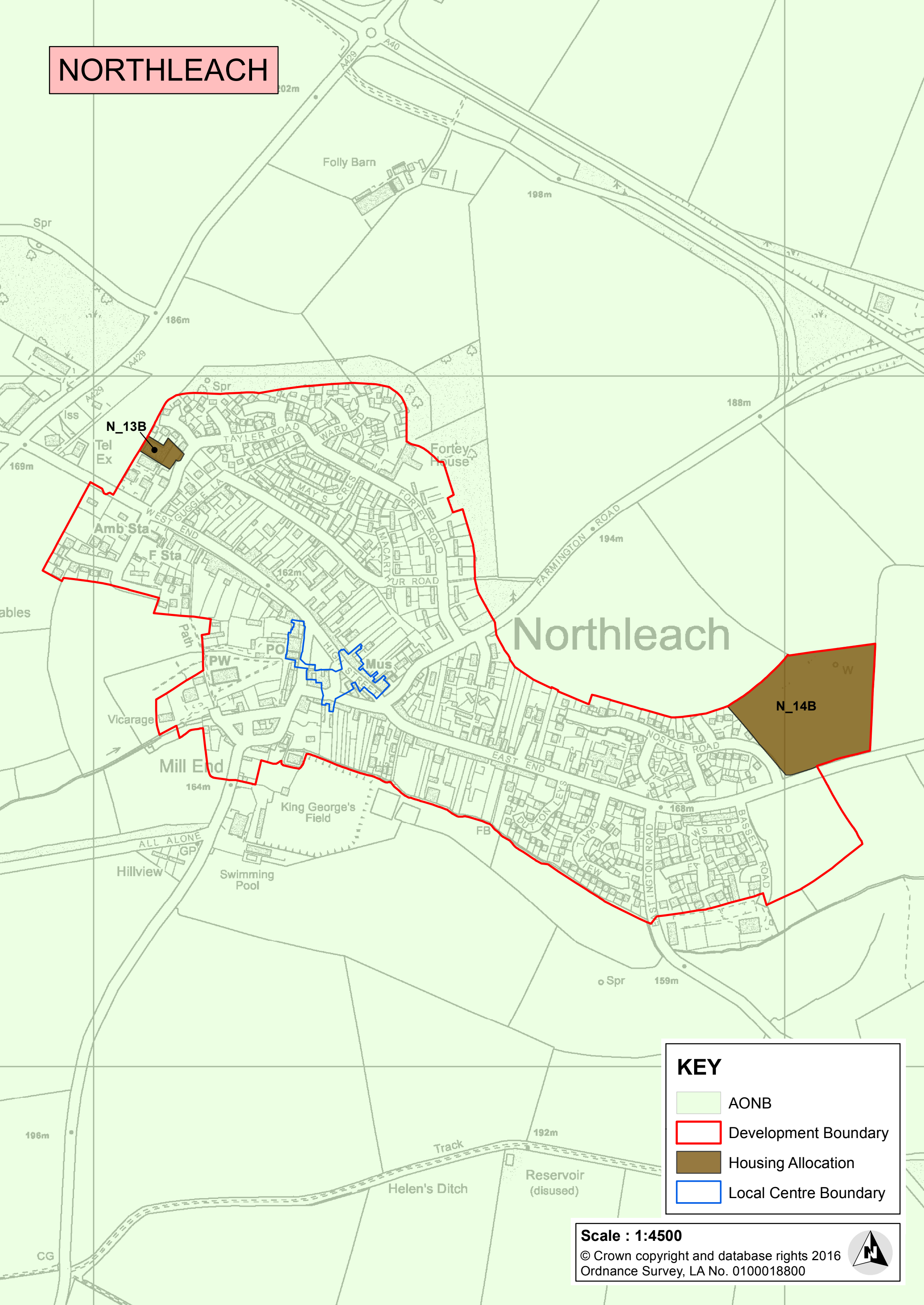
KEY	
	AONB
	Development Boundary
	Employment Allocation
	Housing Allocation
	Key Centre Boundary
	Special Policy Area

Scale : 1:8,000

© Crown copyright and database rights 2016  
Ordnance Survey, LA No. 0100018800







# NORTHLEACH



Northleach

**KEY**

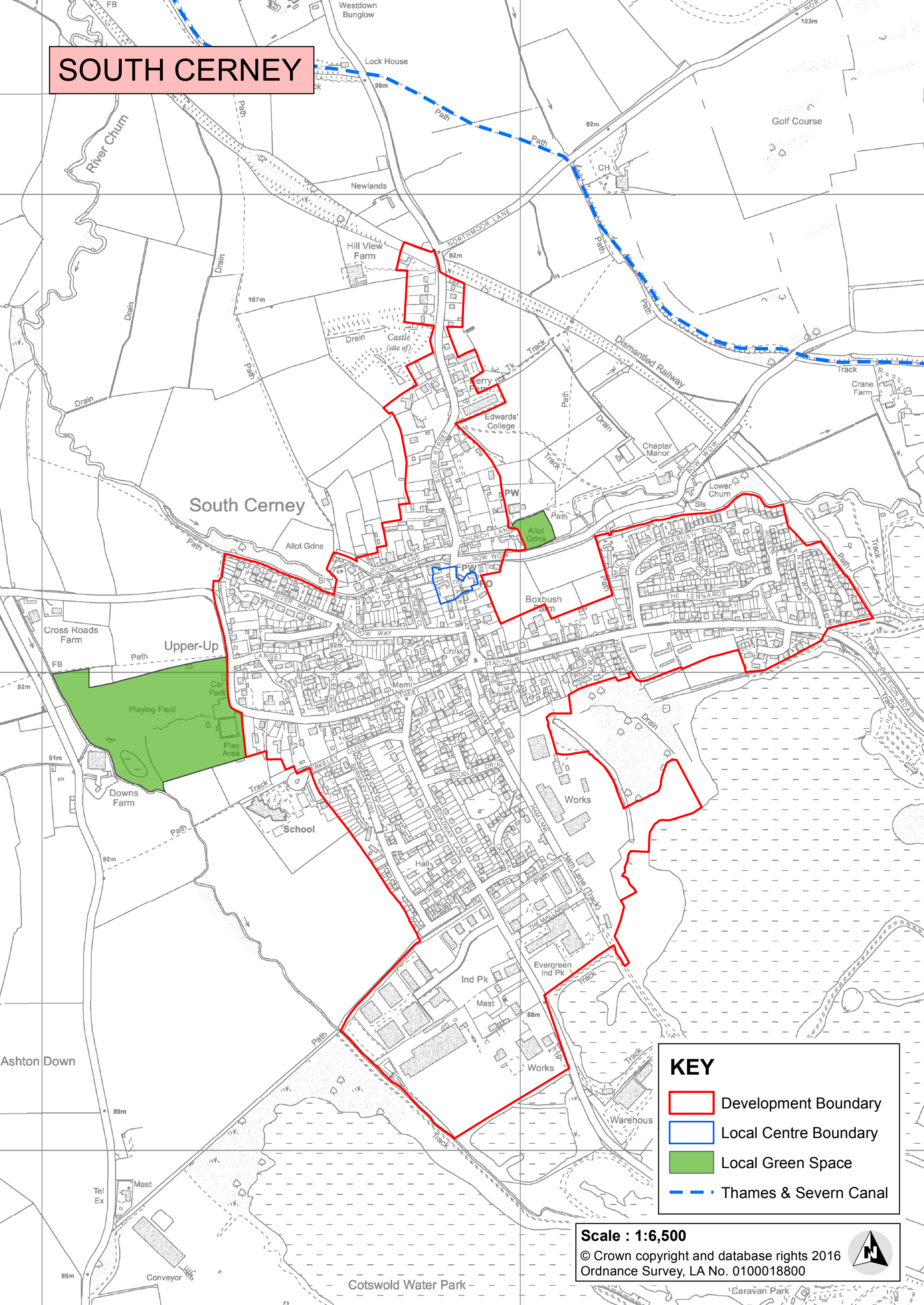
-  AONB
-  Development Boundary
-  Housing Allocation
-  Local Centre Boundary

Scale : 1:4500

© Crown copyright and database rights 2016  
Ordnance Survey, LA No. 0100018800



# SOUTH CERNEY



**KEY**

- Development Boundary
- Local Centre Boundary
- Local Green Space
- Thames & Severn Canal

**Scale : 1:6,500**  
© Crown copyright and database rights 2016  
Ordnance Survey, LA No. 0100018800

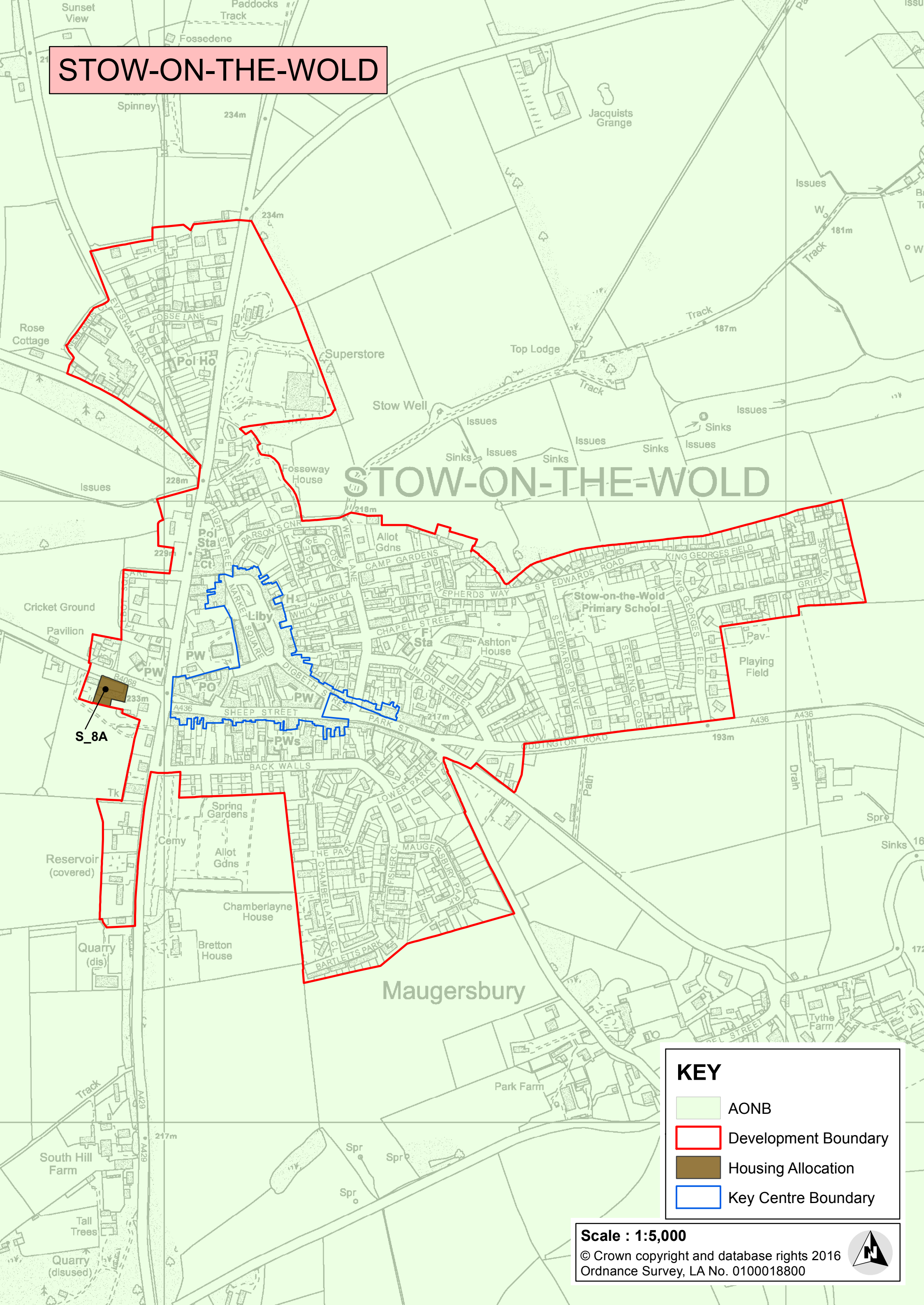


Cotswold Water Park

Caravan Park



# STOW-ON-THE-WOLD



# STOW-ON-THE-WOLD

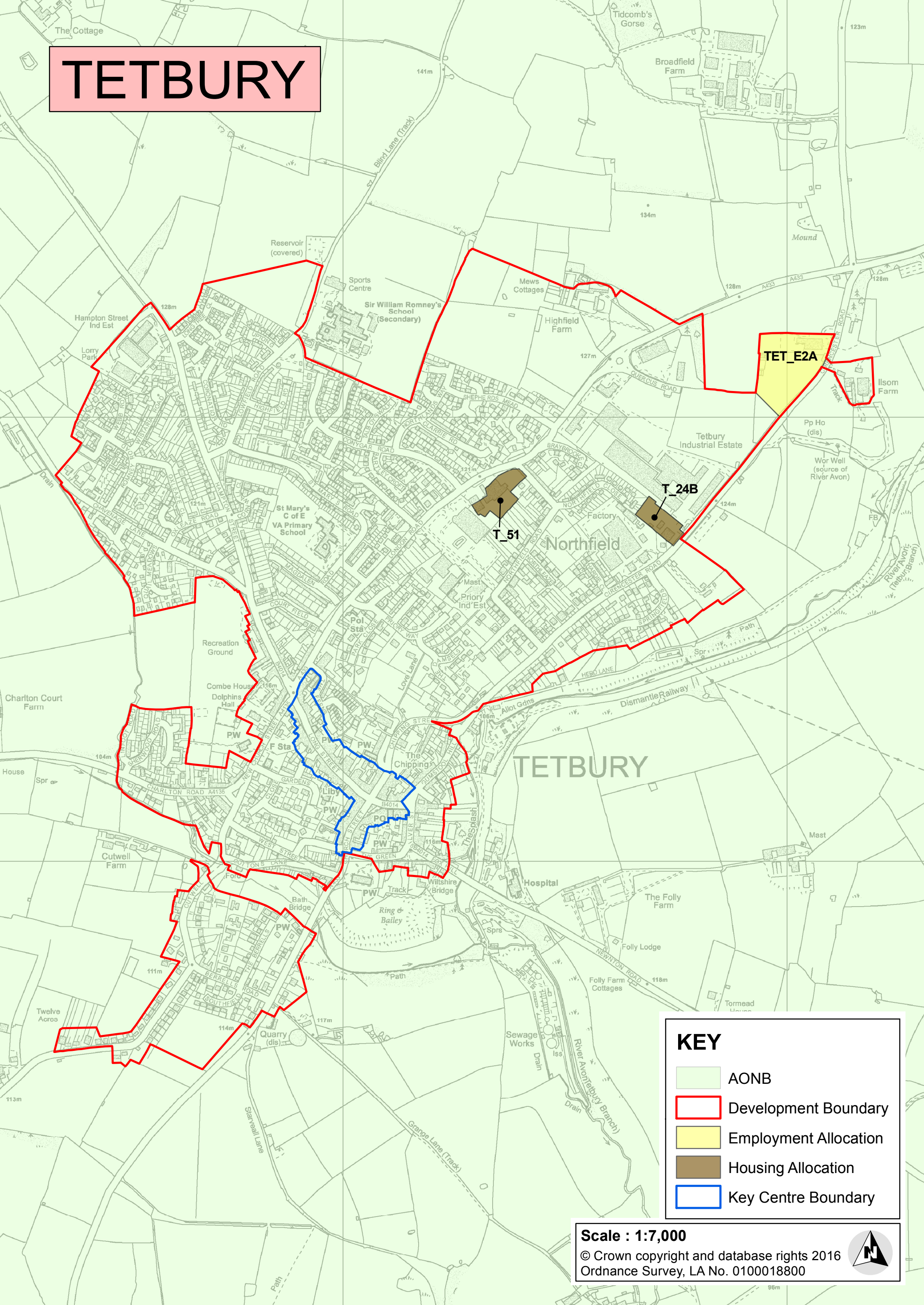
**KEY**

- AONB
- Development Boundary
- Housing Allocation
- Key Centre Boundary






**Scale : 1:5,000**  
© Crown copyright and database rights 2016  
Ordnance Survey, LA No. 0100018800



# TETBURY



## KEY

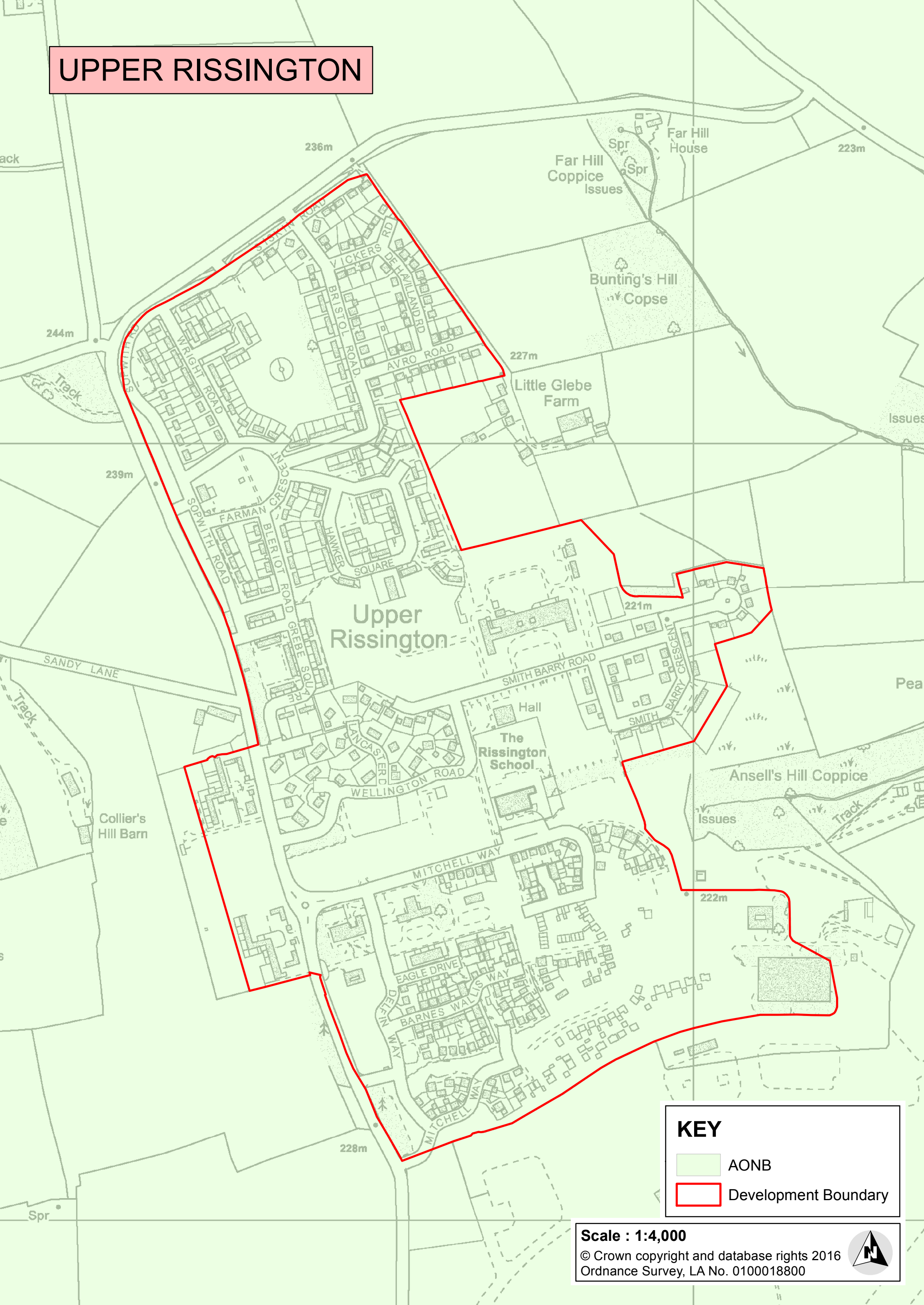
-  AONB
-  Development Boundary
-  Employment Allocation
-  Housing Allocation
-  Key Centre Boundary

Scale : 1:7,000



© Crown copyright and database rights 2016  
Ordnance Survey, LA No. 0100018800



# UPPER RISSINGTON



**KEY**

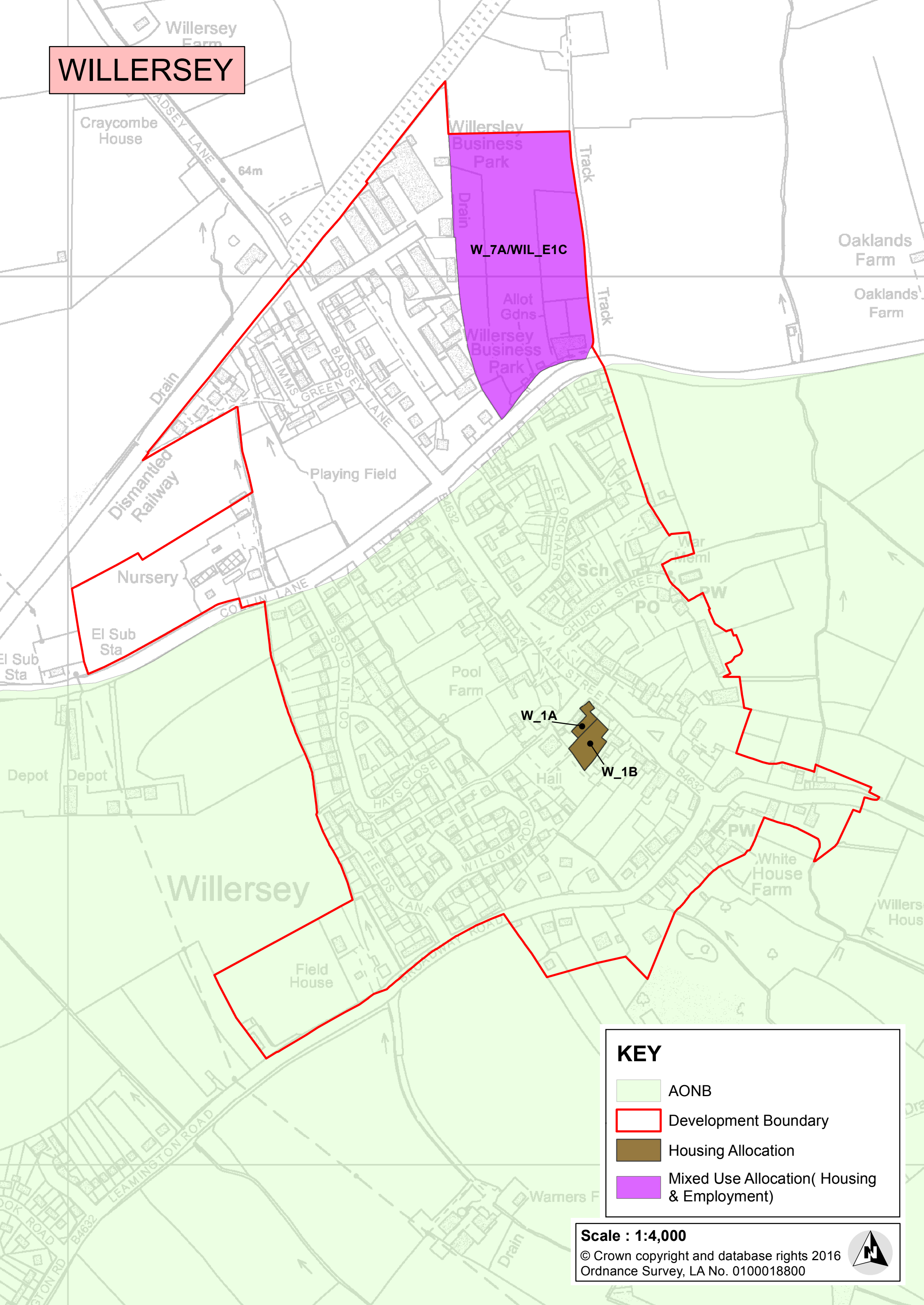
-  AONB
-  Development Boundary

Scale : 1:4,000





© Crown copyright and database rights 2016  
Ordnance Survey, LA No. 0100018800



# WILLERSEY



**KEY**

-  AONB
-  Development Boundary
-  Housing Allocation
-  Mixed Use Allocation( Housing & Employment)

Scale : 1:4,000

© Crown copyright and database rights 2016  
Ordnance Survey, LA No. 0100018800

